

Baedeker

& General Travel Guides



Shapero Rare Books

Baedeker

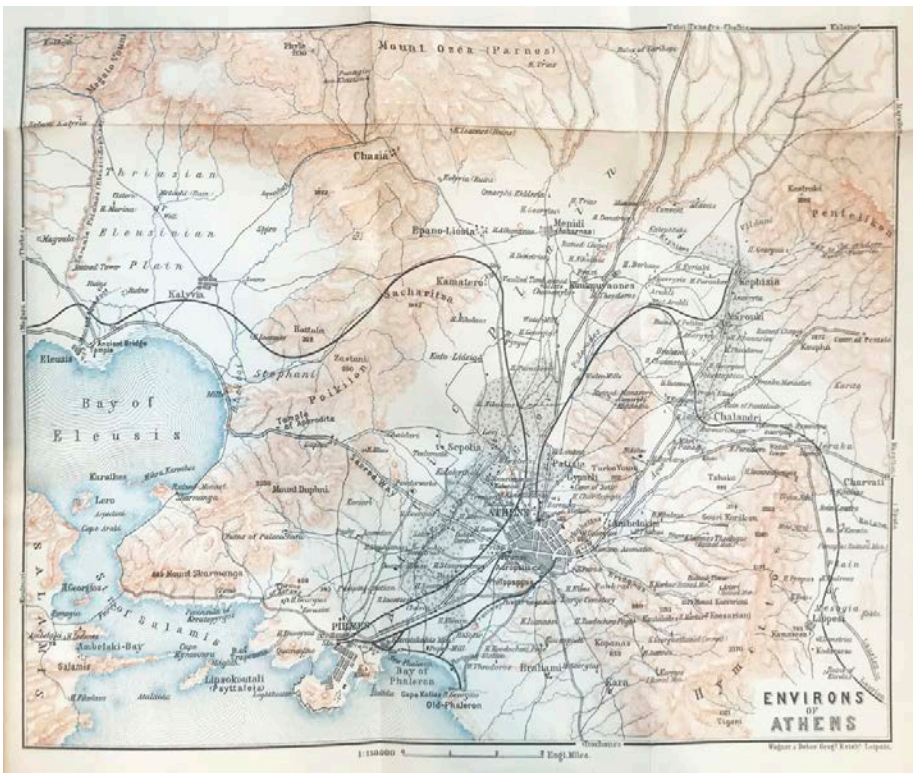
& General Travel Guides

SHAPERO
RARE BOOKS

32 Saint George Street
London W1S 2EA
+44 (0)20 7493 0876
rarebooks@shapero.com
www.shapero.com

Contents

Baedeker English Editions	1 - 64
Baedeker French Editions	65 - 84
Baedeker German Editions	85 - 125
Murray Handbooks	126 - 166
Miscellaneous Guidebooks	167 - 183



Item 1

'THE OLYMPIC GAMES BAEDEKER'

1. Athens and Its Immediate Environs. 1896. *Karl Baedeker, Leipsic, 1896.*


£12,000 [101242]

'This reprint from the second edition of Baedeker's Handbook to Greece (1894) is intended for sale solely within the kingdom of Greece.'

ONE OF THE RAREST ENGLISH EDITIONS, PUBLISHED FOR VISITORS TO THE FIRST MODERN OLYMPIC GAMES IN ATHENS. ISSUED MAY 1896.

Pierre de Courbetin, founder of the modern day Olympic Games, had originally intended to hold the games in Paris but after the Panathenaic Stadium had been excavated in 1869 he decided to hold it in Greece, the birthplace of the Olympics and asked Baedeker to publish a special guide for the occasion. Few copies survive as many had been discarded after use.

First English edition; 80pp., 2 folding maps, some very slight spotting in margins of a few leaves, internally fairly clean; publisher's original printed brown boards, red cloth spine, some very minor wear to the boards; overall a very good copy. Hinrichsen E238.



2. Austria, including Hungary, Transylvania, Dalmatia, Bosnia. *Karl Baedeker, Leipsic, 1896.*

£90 [99368]

A neglected edition because it mentions only Austria on the cover and spine whilst describing the whole of Austria-Hungary as far as Belgrade and Bucharest. Issued c. 1896.

Eighth edition; xiv, 468pp., 28 maps and 25 plans, ink signature on endpapers, hinges cracked publisher's red cloth gilt, spotted on the covers, cloth rubbed; otherwise a good copy. Hinrichsen E55.

3. Austria-Hungary with Excursions to Cetinje, Belgrade, and Bucharest. *Karl Baedeker, Leipzig, 1911.*

£120 [102097]

LAST EDITION BEFORE THE FIRST WORLD WAR giving a final fascinating picture of a grand, colourful and multi-national empire that was doomed to disintegrate and disappear. Issued c. 1911.

Eleventh edition; xxii, 602pp., 71 maps, 77 plans, and 2 panoramas; publisher's red cloth gilt, a very good copy. Hinrichsen E58.

4. Baedeker's Conversation Dictionary in Four Languages *Karl Baedeker, Leipzig, 1889.*

£175 [88137]

A VERY RARE EDITION. This title was only published once as it received many complaints after publication and in 1890 Baedeker re-published the more successful 'Manual of Conversation'.


First and only edition; vi, 230pp., Charles Scribner's price list on front paste-down, ink writing inside; publisher's variant pink binding, slightly worn and dirty; a good firm copy. Hinrichsen S11.

5. Belgium and Holland. *Karl Baedeker, Coblenz, 1871.*

£500 [102102]

This series was first published in 1869 and continued up to 1931. Endpapers dated 'May 1871'. Town plans include Amsterdam, Bruges, Brussels and Utrecht. This volume has an extra map (The course of the Meuse from Dinant to Liege) bound in at page 185. Several of the maps are coloured.

Second edition; xxviii, 328pp., 5 maps and 13 plans, some penciling inside, inner hinges slightly split; publisher's old type red cloth gilt binding; a very good copy. Hinrichsen E181.



6. Belgium and Holland including the Grand-Duchy of Luxembourg. *Karl Baedeker, Leipzig, 1910.*

£80 [102204]

Issued c. 1910.

Fifteenth edition; lxxxii, 489pp., 19 maps, 37 plans, 8 floor plans; publisher's red cloth gilt, original buff-coloured dust-wrapper; a very good copy. Hinrichsen E194.

7. Belgium and Luxemburg. *Karl Baedeker, Leipzig, 1931.*

£60 [100526]

LAST ENGLISH TITLE COVERING BELGIUM. Holland is no longer included and the section on Luxemburg has been extended. Issued c. 1931.

Sixteenth edition; xlv, 366pp., 43 maps and plans; publisher's red cloth gilt, spine slightly faded overall a good firm copy. Hinrichsen E195.

8. Canada with Newfoundland and an excursion to Alaska. *Karl Baedeker, Leipsic, 1894.*

£350 [100850]

SCARCE. The series on Canada was only published in English and there were only four editions. Written by J.F. Muirhead who also wrote the companion volume on the United States. Issued c. 1894.

First edition; lxii, 254pp., 10 maps and 7 plans, (plan of Quebec p.37 stuck to text page-slight loss of text), 'Brentano's price list' on front pastedown; publisher's red cloth gilt, slight wear to the spine; a good copy. Hinrichsen E263.

9. Canada with Newfoundland and an excursion to Alaska. Karl Baedeker, Leipzig, 1922. £150 [101690]


LAST EDITION OF THIS TITLE. A map of the Rocky Mountains has been added. Issued c. 1925.

Fourth edition; lxx, 420pp., 14 maps and 12 plans, publisher's red cloth gilt; a very good copy with gilt lettering bright. Hinrichsen E266.

10. Egypt and the Sudan. Karl Baedeker, Leipzig, 1929. £300 [98988]

LAST AND MOST COMPREHENSIVE EDITION IN ENGLISH. This volume includes descriptions and details of the recent Tutankhamen excavations (1922). A classic Baedeker. Issued c. 1929.

Eighth edition; ccviii, 495pp., 106 maps and plans; ink signature across the endpaper, book label publisher's red cloth gilt, publisher's printed brown dust-wrapper; a very good copy. Hinrichsen E253.



11. Egypt and the Sudan. Karl Baedeker, Leipzig, 1929. £225 [99601]

LAST AND MOST COMPREHENSIVE EDITION IN ENGLISH. This volume includes descriptions and details of the recent Tutankhamen excavations (1922). A classic Baedeker. Issued c. 1929.

Eighth edition, ccviii, 495pp., 106 maps and plans, one map with 2 cm tear at corner; publisher's variant coarse-grained red cloth gilt, worn and rubbed at extremities, spine faded; a good solid copy. Hinrichsen E253.

12. Lower Egypt, with the Fayûm and the Peninsula of Sinai. Karl Baedeker, Leipzig, 1885. £200 [101488]


THIS IS THE FIRST ENGLISH EDITION AFTER THE 1881 REBELLION AND THE BOMBARDMENT OF ALEXANDRIA BY AN ANGLO-FRENCH FLEET IN 1882 WITH THE DEFEAT OF ARABI PASHA. The general map shows the Egyptian Empire extended into the Northern Hedjaz and in the South to the sources of the White Nile. This and succeeding editions are considered Baedeker classics. Issued c. 1891.

Second edition; xiv, 538pp., 16 maps, 30 plans, 7 views, and 76 vignettes, previous owner's signature inside; publisher's red cloth gilt; a mint copy. Hinrichsen E246.

13. Egypt. Part First: Lower Egypt. *Karl Baedeker, Leipsic, 1878.*
£650 [99602]

EXTREMELY SCARCE FIRST ENGLISH - RARELY APPEARS ON THE MARKET. It is one of the last editions to still contain the attractive engraved views. The first three editions (1878-1895) were published as 'Lower Egypt' and included the Peninsula of Sinai (transferred to the volumes on Palestine and Syria later). Endpapers dated 'August 1879'.

First edition; xiv, 527pp., 16 maps, 29 plans, 7 views, 76 vignettes, several maps repaired on the reverse with tape; restored preserving most of the original publisher's red cloth, gilt lettered, inner hinges repaired with yellow tape, spine faded, worn at edges; overall a good solid copy. Hinrichsen E245.



14. Egypt. Part Second: Upper Egypt. *Karl Baedeker, Leipsic, 1892.*
£350 [101469]

SCARCE. There was only one edition of this title written by Professor Ebers of Leipsic University and Professor Dümichen of Strasbourg. This volume mainly covers the Nile routes and districts. Issued c. 1892.

First edition; xxxviii, 365pp., 11 maps and 26 plans including some coloured maps; publisher's red cloth gilt, a mint copy. Hinrichsen E248.

15. Northern France. *Karl Baedeker, Leipsic, 1889.*
£120 [56293]

THE FIRST OF FIVE EDITIONS PUBLISHED ON NORTHERN FRANCE. This title was never published in German. Issued c. 1890.

First edition; xliii, 395pp., 9 maps and 25 plans; publisher's red cloth gilt, spine faded and rubbed, minor loss to spine ends, corners bumped; overall a good firm copy. Hinrichsen E115.

16. Paris and Environs. *Karl Baedeker, Leipzig, 1910.*
£85 [100228]

UNUSUAL WITH THE ORIGINAL DUST-JACKET. The street appendix has been taken from the German Paris edition of 1923. Issued c. 1910.

Seventeenth edition; liv, 490pp., 60pp. street Appendix dated 1923 (loose), 14 maps and 41 plans; publisher's red cloth gilt; a near fine copy with original buff coloured dust-jacket. Hinrichsen E111.

17. Paris and Environs. *Karl Baedeker, Leipzig, 1907.*

£80 [102109]

AN EXCELLENT COPY IN ORIGINAL DUST-WRAPPER. Issued c. 1907.

Sixteenth edition; liv, 470pp., 48pp. street index bound in at rear, 14 maps and 38 plans, publisher's red cloth gilt, original buff coloured dust wrapper, frayed at edges, lacking 2 cms on spine; a very good copy. Hinrichsen E110.

18. Paris and its Environs. *Karl Baedeker, Leipzig, 1932.*

£250 [102123]

VERY SCARCE. This particular volume contains the rare supplement for the International Exhibition in Paris in 1937. Issued c. 1937.

Twentieth edition; lxiv, 550pp., 32pp. supplement bound at rear, 54pp. street appendix, 68 maps and plans, ink inscription on half title, 4pp. 'chemin de fer' for the International Exhibition inserted loose; publisher's variant coarse-grained binding, original pictorial dust wrapper, worn at edges; overall a fine copy. Hinrichsen E114.



19. Paris and Northern France. *Karl Baedeker, Coblenz, 1867.*

£400 [73900]

'Paris' was published in English from 1865 to 1937. EARLY EDITIONS ARE BECOMING INCREASINGLY RARE. This copy is still collectible despite being incomplete and lacking two plans. Endpapers dated 'June 1867'.

Second edition; xxviii, 302pp., 2 maps, 24 (of 26) plans, (lacks the plans of Brussels and Liege) small tear to general map at front, slight spotting throughout; publisher's old type red cloth binding, slightly rubbed. Hinrichsen E96.

20. Paris and Northern France. *Karl Baedeker, Coblenz, 1872.*

£325 [84821]

The early editions of this title included routes from London to Paris and from Paris to the Rhine and Switzerland. Town plans include Brussels, Strasbourg and Liege. Paris was published in English from 1865 to 1937. EARLY EDITIONS ARE BECOMING INCREASINGLY RARE. Endpapers dated 'July 1872'.


Third edition; xxxii, 320pp., 2 maps and 21 plans, the plan of Paris in three coloured sections at the rear, new spine in red cloth, publisher's red cloth boards, gilt lettered on boards, new endpapers; a good solid copy. Hinrichsen E97.

21. Riviera and South-Eastern France and Corsica. *Karl Baedeker, Leipzig, 1931.*

£150 [102101]

FIRST AND ONLY EDITION OF THIS TITLE IN ENGLISH. This volume covers a wide area including the Italian Riviera as well as the French. Issued c. 1931.

First edition; xxxvi, 480pp., with 82 maps and plans, publisher's original red cloth gilt, original pictorial dust-wrapper, worn at edges; overall a very good copy. Hinrichsen E127.



22. Southern France. *Karl Baedeker, Leipzig, 1907.*

£80 [102203]

Issued c. 1907.

Fifth edition; xxviii, 578pp., with 33 maps and 49 plans, bookseller's label on front paste-down; publisher's red cloth gilt, spine worn and faded, original buff-coloured dust-wrapper, torn at edges and one inside flap detached but present; overall a good copy. Hinrichsen E125.

23. Southern France, including Corsica. *Karl Baedeker, Leipzig, 1902.*

£40 [95360]

Issued c. 1905.

Fourth edition; xxvii, 548pp., 30 maps, 36 plans, and a panorama, penciling inside, publisher's red cloth gilt; a very good copy. Hinrichsen E124.

24. Southern France including Corsica. *Karl Baedeker, Leipzig, 1914.*

£50 [96500]

LAST ENGLISH EDITION. Issued c. 1922.


Sixth edition; xxvi, 648 pp; 42 maps (of which 41 printed in colour), 63 colour plans, panorama, title marginally foxed and dust-soiled, map 23 marginally torn and soiled; publisher's red cloth gilt, two ribbon bookmarks; otherwise a very good copy. Hinrichsen E126.

25. Germany. *Karl Baedeker, Leipzig, 1936.*

£300 [102106]

FIRST AND ONLY EDITION of this title in English which describes Germany as a whole under the Nazi regime, when practically every town plan shows streets, squares and sometimes bridges named after Hitler, Goering, Horst Wessel and even the S.A. This issue does not include the plan of the Olympic 'Reichssportfeld' in the pocket. Issued c. 1936.

First edition; lxiv, 528pp., 108 maps and plans, road map in rear pocket, publisher's variant coarse-grained binding, gilt lettering dull as is usual, original pictorial dust-wrapper, slightly chipped; otherwise an excellent copy.



26. Berlin and its Environs. *Karl Baedeker, Leipzig, 1903.*

£175 [102098]

FIRST ENGLISH EDITION AND THEREFORE RELATIVELY SCARCE. There were only five editions of this title published in English (1903-1923). Previously Berlin was included in the volume of Northern Germany. Issued c. 1903.

First edition; x, 237pp., 4 maps and 19 plans, loose front free endpaper; publisher's red cloth gilt; a very good copy. Hinrichsen E60.

27. Berlin and its Environs. *Karl Baedeker, Leipzig, 1908.*

£100 [102099]

The electric railway has been extended (1907-8). Issued c. 1908.

Third edition; x, 247pp., 6 maps, 19 plans, publisher's red cloth gilt, cloth slightly worn in parts; overall a good copy. Hinrichsen E62.

28. Berlin and its Environs. *Karl Baedeker, Leipzig, 1910.*

£100 [102100]


Issued c. 1910.

Fourth edition; x, 250pp., 5 maps, 23 plans, 4pp. loose advert for Charles Scribner's inserted loose; a very good copy in publisher's red cloth, gilt lettering bright; excellent copy. Hinrichsen E63.

29. Northern Germany. Karl Baedeker, Coblenz and Leipsic, 1873. £200 [99260]

FIRST SEPARATE EDITION OF NORTHERN GERMANY (previously i.e. in 1868 & 1870, included in the volume on the Rhine). FIRST DESCRIPTION OF BERLIN AS CAPITAL OF THE GERMAN EMPIRE. Issued 'July 1873'.

Fifth edition; xvi, 294pp., 11 maps and 27 plans, blue penciling on front endpaper, publisher's old type binding, gilt lettering bright; a good copy. Hinrichsen E19.



30. Northern Germany. Karl Baedeker, Leipzig, 1910.

£40 [94001]

Issued c. 1910.

Fifteenth edition; xxxviii, 430pp., 47 maps and 81 plans, ink signature inside; publisher's red cloth gilt, a good copy. Hinrichsen E29.

31. The Rhine from Rotterdam to Constance. Karl Baedeker, Leipsic, 1892.

Includes Cologne, Strasbourg, and Frankfurt. Issued c. 1894.

£80 [100269]


Twelfth edition; xii, 396pp., 39 maps, 21 plans; publisher's red cloth, gilt, original buff coloured dust wrapper, stamped with 'Thomas Cook' on the cover; a very good firm copy. Hinrichsen E12.

32. The Rhine and Northern Germany. Karl Baedeker, Coblenz, 1870.

£375 [99682]

THE LAST EDITION BEFORE THE ESTABLISHMENT OF THE GERMAN EMPIRE, AND THE LAST TO INCLUDE THE RHINE AND NORTHERN GERMANY TOGETHER IN ONE VOLUME. Strasbourg is still shown as French (under Napoleon III). This copy was issued in May 1871, and is marked in three places by Ella F. Higgins of Boston to record the progress of her travels in April 1872.


Fourth edition; xxii, 444pp., 23 maps, 38 plans; contemporary ownership inscription to front free endpaper and 3 manuscript notes, some foxing throughout, large tear in front map repaired on verso; restored preserving the original publisher's red cloth gilt; a good solid copy. Hinrichsen E4.



33. Great Britain. *Karl Baedeker, Leipzig, 1887*
£500 [101662].

VERY SCARCE FIRST EDITION WHICH RARELY APPEARS ON THE MARKET. This English edition served as a basis for the German edition published later in 1889. Ireland was never included in the English edition. Endpapers dated 'July 1888'.


First edition; xxxii, 530pp., 14 maps, 24 plans and a panorama, inner hinges loose; publisher's red cloth gilt; a very good copy. Hinrichsen E215.



34. Great Britain. *Karl Baedeker, Leipzig, 1937.*
£120 [100212]

LAST EDITION PUBLISHED IN SERIES. SCARCE WITH ORIGINAL DUST-WRAPPER. Issued c. 1939.

Ninth edition; lxxii, 696pp., 96 maps and plans, slightly frayed at edge, and a panorama; publisher's variant coarse-grained binding, stained on upper and lower boards, corners worn, gilt lettered, dull as is usual; publisher's pictorial dust-wrapper, torn in parts, frayed at edges; a good solid copy inside. Hinrichsen E223.



35. London and its Environs. *Karl Baedeker, Leipzig, 1911.*

£100 [102108]

LAST ENGLISH EDITION BEFORE THE OUTBREAK OF WORLD WAR I. The dust-jacket has the wrong number of maps and plans printed on the cover: A RARE BAEDEKER ERROR! Issued c. 1911.


Sixteenth edition; xxxviii, 452pp., 44pp. street appendix at rear, 10 maps and 19 plans; publisher's red cloth, original buff coloured dust-wrapper; a fine copy. Hinrichsen E211.

36. London and its Environs. *Karl Baedeker, Leipzig, 1930.*

£120 [100217]

THE LAST EDITION PUBLISHED IN ENGLISH. It contains the last description of London before World War II. Issued c. 1930.

Nineteenth edition, xl, 522pp., 48 maps and plans, 64pp. street appendix at rear, previous owner's signature on title-page, publisher's red cloth, gilt lettering bright, original pictorial dust-wrapper, frayed at edges; a very good copy. Hinrichsen E214.



37. Greece. *Karl Baedeker, Leipsic, 1894.*

£200 [101652]

THE SECOND OF FOUR EDITIONS (1889-1909) IN ENGLISH. Interesting archaeological excavations are fully described. Much of the text was prepared by Dr. Lolling, Curator of the Epigraphical Museum at Athens. Issued c. 1894.


Second edition; cxii, 376pp., 8 maps including folding map in rear pocket, 15 plans, panorama of Athens, small tear in panorama, signature of previous owner on front free endpaper; publisher's red cloth gilt; otherwise a very good copy with gilt lettering bright. Hinrichsen E235.

38. Greece. *Karl Baedeker, Leipzig, 1909.*

£225 [102105]

LAST EDITION IN THIS SERIES. This volume contains a description of Greece before the Balkan Wars in 1912 and 1913. The excavations at Knossos (started in 1898) were well described, as were many other archaeological sites elsewhere. Issued c. 1914.

Fourth edition; cxxvi, 447pp., 16 maps, 30 plans, 2 diagrams, and a panorama of Athens, bookseller's label on endpaper; publisher's red cloth gilt; original buff-coloured dust-wrappers, slightly chipped at extremities; overall a very good copy. Hinrichsen E237.



39. Italy. First Part: Northern Italy, *Karl Baedeker, Leipsic, 1877.*

£175 [95292]


Fourth edition; lxii, 425pp., 8 maps and 30 plans, ink signature on endpapers, inner hinges cracked, publisher's old style red cloth gilt, corners and edges rubbed and worn; overall a good solid copy. Hinrichsen E131.

40. Italy. First Part: Northern Italy and Corsica. *Karl Baedeker, Leipsic, 1870.*

£400 [101691]

A VERY GOOD EXAMPLE OF AN EARLY BAEDEKER. This edition appeared long before Baedeker published *Southern France* (1891) and therefore for a long time was the only Baedeker covering the Riviera and Corsica. Florence is still described as the 'capital of the kingdom of Italy since 1864'. Scarce. Endpapers dated 'May 1872'.

Second edition; xxii, 361pp., 6 maps and 27 plans, ink signature on front free endpaper, two maps detached but complete; publisher's red cloth gilt lettered; an excellent copy. Hinrichsen E129.



41. Italy from the Alps to Naples. *Karl Baedeker, Leipzig, 1928.*

£65 [99456]

There were only three editions of this title published. This abridged version was designed for the tourist in a hurry; 'travellers who have only four or five weeks at their disposal.' Issued c. 1934

Third edition; xxxviii, 488pp., 93 maps and plans; publisher's variant red cloth binding, gilt lettered; a very good copy. Hinrichsen E177.

42. Northern Italy. *Karl Baedeker, Leipzig, 1930.*

£80 [99026]

LAST ENGLISH EDITION. Issued 1930.

Fifteenth edition; lxxxii, 704pp., [20]pp. street indexes, with 45 maps, 59 plans, and a panorama; publisher's red cloth gilt, spine slightly split; otherwise a very good copy. Hinrichsen E142.

43. Northern Italy, as far as Leghorn, Florence and Ancona, and The Corsica.


Karl Baedeker, Coblenz, 1868.

£600 [87016]

THE FIRST TO COVER THE RIVIERA AND CORSICA (Southern France was not published until 1891). Endpapers dated 'December 1867'.

VERY SCARCE.

First edition; xxiv, 430pp., 6 maps and 20 plans, ink inscription inside, some spotting inside; restored preserving most of the publisher's red cloth gilt old style binding, new spine; overall a good firm copy. Hinrichsen E128.



44. Italy. Second Part: Central Italy and Rome. *Karl Baedeker, Coblenz, 1867.*

£850 [101485]

A RARE FIRST EDITION PUBLISHED JUST BEFORE THE UNIFICATION OF ITALY IN 1870. Endpapers dated 'January 1867'.

First edition; lxxviii, 372pp., 3 maps and 8 plans, bookseller's discreet label on front pastedown, small brown stain on title-page; some ephemera inserted loose; publisher's red cloth gilt; a very good copy. Hinrichsen E143.

45. Italy. Part Third: Southern Italy, Sicily, The Lipari Islands. *Karl Baedeker, Coblenz, 1867.*

£850 [102219]

A VERY RARE FIRST ENGLISH EDITION PUBLISHED JUST BEFORE THE UNIFICATION OF ITALY IN 1870. Italy was split by Baedeker into three separate volumes: *Northern (Part First)*, 1868; *Central (Part Second)*, 1867 and *Southern (Part Third)*, 1867. All first editions are very scarce especially in this condition. Maps include Sicily, Aetna and Pompeii. Endpapers dated 'January 1867'.



First edition; xxx, 356pp., 4 maps and 6 plans, previous owner's inscription, some ink and pencil annotations inside, bookseller's label on endpapers; publisher's old type red cloth binding, gilt lettering bright; a near fine copy. Hinrichsen E159.

46. Southern Italy and Sicily. *Karl Baedeker, Leipzig, 1930.*

£120 [102122]

LAST EDITION OF THIS TITLE TO BE PUBLISHED. Issued c. 1930.

Seventeenth edition, lxxx, 552pp., 75 maps and plans; publisher's red cloth gilt, original pictorial dust-wrapper, slightly chipped at edges; otherwise a fine copy. Hinrichsen E175.



47. Madeira. *Karl Baedeker, Leipzig, 1939.*

£1,500 [97282]

EXTREMELY SCARCE. Few copies were actually distributed and most were destroyed during the War. This was the only edition of this title published in English and one of the last English editions published before the outbreak of World War II.

First edition; xx, 128pp., 24 maps and plans, publisher's pictorial wrappers; an excellent copy

48. Norway and Sweden. *Karl Baedeker, Leipzig 1882.*

£150 [102107]

This series first started in English in 1879 and continued until 1919. The first four editions only cover Norway and Sweden. Endpapers dated 'July 1882'.


Second edition; lxxx, 427pp., 21 maps, 9 plans, 42pp. vocabulary, previous owner's ink inscription on endpapers and title-page; publisher's red cloth gilt; overall a very good copy. Hinrichsen E225.

49. Norway, Sweden and Denmark. *Karl Baedeker, Leipzig, 1903.*

£70 [99267]

SKATING AND SKIING (THE LATTER ORIGINATES IN NORWAY) MENTIONED FOR THE FIRST TIME. Sketch of Norwegian and Swedish Grammar; with Vocabulary and List of Phrases after the index. Issued c. 1905

Eighth edition; lxxxii, 486pp., 40 vocabulary at rear, 37 maps, 22 plans and three panoramas, previous owner's label stuck down on front free endpaper; publisher's red cloth gilt; overall a very good copy. Hinrichsen E231.



50. Norway, Sweden, and Denmark, with excursions to Iceland and Spitzbergen. *Karl Baedeker, Leipzig, 1912.*

£90 [102202]

LAST EDITION PUBLISHED IN ENGLISH. Denmark is mentioned for the first time on the spine. Issued c. 1922.

Tenth edition; lx, 478pp., 38pp. vocabulary at rear, 62 maps, 42 plans and ground-plans, 3 panoramas, some maps slightly frayed at edges; publisher's red cloth gilt; a very good copy. Hinrichsen E233.

51. Palestine and Syria. *Karl Baedeker, Leipzig, 1876.*

£1,500 [95630]

SCARCE. SPLENDID DESCRIPTION OF PRIMITIVE CONDITIONS 110 YEARS AGO. Archaeology in the Holy Land was in its infancy. Communications were rudimentary. The construction of the first railway from Jaffa to Jerusalem was authorised in 1875 but it was doubtful whether it would pay as there was no trade of any importance in Southern Palestine and the yearly influx of pilgrims was of short duration. The only modern roads in Syria were the diligence routes from Beirut to Damascus and the road from Jaffa to Jerusalem. The second edition was not issued until 1894. Endpapers dated 'Januar 1876'.

First edition; xvi, 610pp., 18 maps (some coloured), large general map before title repaired with tape on reverse, 43 plans, panorama of Jerusalem, 10 engravings, some very minor spotting throughout, original old style binding, skillfully restored, gilt lettering very bright; a very good copy. Hinrichsen E254.



52. Palestine and Syria. *Karl Baedeker, Leipsic, 1894.*

£450 [99912]

WITH THE ATTRACTIVE FOLDING PANORAMA OF JERUSALEM. This is the famous edition which gave rise to a lawsuit brought by Howard (a hotel owner in Jaffa and Jerusalem) against Baedeker with reference to some disparaging remarks in this volume about his hotels. Howard won the lawsuit and Baedeker was ordered to remove the critical comments. However in the next edition Howard's hotels were omitted and his business suffered greatly as a result. Issued c. 1894.

Second edition; cxx, 444pp., 17 maps, 44 plans and a panorama of Jerusalem, previous owner's label inside on front pastedown; rebounded to match the publisher's red cloth gilt; a very good copy. Hinrichsen E254.

53. Palestine and Syria. *Karl Baedeker Leipzig, 1912.*

£250 [102131]

LAST EDITION IN THIS SERIES GIVING A DETAILED DESCRIPTION OF PALESTINE AND SYRIA SIX YEARS BEFORE THE END OF OTTOMAN RULE at the end of the 1914/1918 War. Cyprus included for the first time. Issued c. 1912.


Fifth edition; civ, 46 2pp., 21 maps, 56 plans, a panorama of Jerusalem, some rusty staples, detached pages; publisher's red cloth gilt; a good copy.

54. Russia with Teheran, Port Arthur, and Peking. *Karl Baedeker, Leipzig, 1914.*

£875 [76134]

THE FIRST AND ONLY ENGLISH EDITION OF THIS TITLE AND THE MOST COMPREHENSIVE VOLUME ON RUSSIA. Poland and Finland are included as well as excursions to Tehran and Peking via the Trans-Siberian Railway. This copy was issued in c. 1919.

First edition; lxiv, 590pp., 40 maps, 78 plans, ink signatures inside, inner hinges loose, bookseller's label on front pastedown, publisher's red cloth gilt; a good copy. Hinrichsen E244.



55. Spain and Portugal. *Karl Baedeker, Leipzig, 1913.*

£90 [100999]

LAST EDITION IN THE ENGLISH SERIES. Detailed account of Spain before all the upheavals of later years. Issued c. 1925.


Fourth edition; pp. xcvi, 594pp., 20 maps and 59 plans, publisher's red cloth gilt, slightly worn in parts; a very good copy. Hinrichsen E 242.

56. Switzerland. *Karl Baedeker, Coblenz, 1864*

£850 [99813].

SCARCE EARLY EDITION. Switzerland was the longest series in English with twenty-eight editions (1863 -1938). Several panoramas were reproduced in colour for the first time. The Swiss Alpine Club was founded in 1863 and this marked the 'Golden Age of Mountaineering' and even Baedeker started to publish mountaineering titles, for example 'The Dolderhorn and Weisse Frau' by Abraham Roth and Evon Fellenberg (advertised on endpapers). Endpapers dated 'Mai 1864'.

Second edition; xlii, 461 pp., 15 maps, 7 plans, 6 panoramas, slight spotting throughout; skillfully restored preserving the publisher's red cloth gilt; a very good copy. Hinrichsen E2.



57. Switzerland and the adjacent Portions of Italy, Savoy and The Tyrol. *Karl Baedeker, Coblenz, 1867.*

£350 [101648]

VERY GOOD EXAMPLE OF AN EARLY BAEDEKER EDITION IN AN OLD STYLE BINDING with very attractive coloured panoramas. The English language edition of Switzerland was first published in 1863 and the last in 1938. Endpapers dated 'June 1867'.

Third edition; xl, 417 pp., 19 maps, 7 plans and 7 panoramas, small tear in front map, minor spotting on a few pages, small book-label on endpaper; publisher's old type red cloth gilt, lower board stained, small hole in spine; overall a very good copy. Hinrichsen E69.

58. Switzerland, and the adjacent portions of Italy, Savoy, and the Tyrol. *Karl Baedeker, Coblenz, 1869.*

£375 [101689]

SCARCE IN THIS CONDITION. Switzerland was the longest series in English with 28 editions (1863-1938). There were two versions of this edition. The first version was issued in 1869. This is an example of the second version issued in 1870 'with additions and corrections down to the spring of 1870'. there was also a first version issued in 1869. Endpapers dated 'May 1870'.

Fourth edition; xlv, 418 pp., 21 maps, 7 plans, 7 panoramas, bookplate pasted down on front paste-down, some slight spotting on title-page, publisher's old type red cloth gilt; overall a very good copy. Hinrichsen E70b.

59. Switzerland, and the adjacent portions of Italy, Savoy, and the Tyrol. *Karl Baedeker, Coblenz and Leipsic, 1873.*

£200 [101685]

A FINE EXAMPLE OF AN EARLY EDITION IN ENGLISH IN THE OLD TYPE BINDING. Switzerland was the longest running series in English with twenty-eight editions. Each volume contains some marvellous panoramas and excellent sections on mountaineering. Endpapers dated 'October 1874'.


Sixth edition; xlii, 427pp., 22 maps, 10 plans, and 7 panoramas, some penciling on endpapers; publisher's red cloth gilt; overall an excellent copy. Hinrichsen E72.

60. Tyrol and the Dolomites. *Karl Baedeker, Leipzig, 1927.*

£90 [100449]

FIRST AND ONLY EDITION OF THIS TITLE IN ENGLISH. Issued c. 1927.

Thirteenth edition; xxxv, [1], 612pp., 65 maps, 19 plans, 11 panoramas, some pages detached, previous owner's stamp on title-page; publisher's red cloth gilt, original buff-coloured dust wrapper; overall a good copy. Hinrichsen E54.



61. Tyrol and the Dolomites. *Karl Baedeker, Leipzig, 1927.*

£90 [101357]

A GOOD EXAMPLE OF INTER-WAR BAEDEKER PUBLICATION WITH UNUSUAL VARIANT BINDING. *Palestine and Syria* is now listed as out of print on the endpapers. Issued c. 1934

Thirteenth edition; xxxiv, 612pp., 65 maps, 19 town plans and 11 panoramas, previous owner's signature on endpapers; publisher's original coarse-grained variant binding, gilt lettered, dull as usual; a very good firm copy. Hinrichsen E54.

62. United States with an Excursion into Mexico. *Karl Baedeker, Leipsic, 1893.*

£400 [98990]

A SCARCE FIRST EDITION. *United States* was the first Baedeker originally written in English by J.F. Muirhead, the English editor of the Baedeker Guides who later published his own series of guide-books. Issued c. 1893.

First edition; c, 516pp., 17 maps and 22 plans, previous owner's pencil signature on front free endpaper; publisher's red cloth gilt, corners slightly bumped; a very good copy. Hinrichsen E259.

63. United States with an Excursion into Mexico. *Karl Baedeker, Leipsic, 1899.*

£175 [97249]

FIRST BAEDEKER ORIGINALLY WRITTEN IN ENGLISH; FIRST PUBLISHED IN 1893.


Second edition; c, 579pp., 19 maps and 24 plans, Charles Scribner's sons price list, pencil signatures, publisher's red cloth gilt, slight crease on lower board; a good copy. Hinrichsen E260.

64. United States with Excursions to Mexico, Cuba, Porto Rico, and Alaska. *Karl Baedeker, Leipzig, 1909.*

£200 [99021]

LAST AND MOST COMPREHENSIVE EDITION IN THE SERIES. Issued c. 1911.

Fourth edition; cii, 724pp., 33 maps and 48 plans; previous owner's signature on endpapers; publisher's red cloth gilt, slightly warped; overall a very good copy. Hinrichsen E262.



Item 62

65. Allemagne du Nord. Karl Baedeker, Leipzig, 1893.

£80 [100265]

INCLUDES BERLIN, HANOVER, LEIPZIG AND COLOGNE. Issued c. 1893.


Tenth edition; xxviii, 280pp., 18 maps and 30 town plans; publisher's red cloth gilt, original buff coloured dust wrapper, spine darkened; a very good copy. Hinrichsen F29.

66. Allemagne Le Rail et La Route. Karl Baedeker, Leipzig, 1936.

£150 [100230]

PUBLISHED TO COINCIDE WITH THE OLYMPIC GAMES IN 1936. This volume lacks the unusual plan of the Olympic Games stadium in the rear pocket.

Fifteenth edition; lxi, 526pp., 33 maps, 75 plans, one large folding map in rear pocket, lacks plan of Olympic stadium, bookseller's label on front pastedown; a couple of maps slightly frayed at edges; publisher's coarse-grained variant red cloth gilt, publisher's pictorial red dust-wrapper; a very good copy. Hinrichsen F40.



67. Le Rhin de Bale a Dusseldorf. Charles Baedeker, Coblenz, 1846.

£2,500 [102130]

RARE EARLY BAEDEKER: THE FIRST TRUE FRENCH BAEDEKER translated by Professor Klein from the fifth German edition published in the same year. Although the first French title was published in 1832 under the title 'Voyage du Rhin de Mayence a Cologne', this is considered to be the first true French Baedeker as much of the guide had been re-written. Baedeker had also introduced more town plans which include Cologne and Strasbourg. This copy is bound in the attractive yellow pictorial 'Biedermeier' binding, named after the art movement which flourished in German-speaking countries between 1815 and 1848. The architectural and landscape designs on these bindings always represent the area covered in the Baedeker. They are considered to be highly collectible.


First edition; xxiv, 309pp., 8 plans and one general map in two parts at the rear; bound in the publisher's original yellow pictorial Biedermeier boards, slightly bumped and worn at corners; overall an excellent copy. Hinrichsen F2.

68. Allemagne Partie Meridionale. Appendice a L'Allemagne du Nord. Karl Baedeker, Leipzig, 1911.

£100 [99263]

SCARCE: FIRST AND ONLY EDITION OF THIS TITLE. This volume was published as an appendix to the title 'Allemagne du Nord' (1888-1909).


First edition; 353-510pp., 9 maps, 23 plans, 6 museums plans, front map repaired with tape, publisher's red cloth; overall a very good bright copy. Hinrichsen F37.




Le
RHIN
de
Bâle
à
Dusseldorf.
Manuel
du voyageur.

Straßburg.


Aachen.



Speyer.




Stolzenfels.



Mainz.

Item 67



69. Nord de la France. *Karl Baedeker, Leipzig, 1890.* £100 [100259]

UNUSUAL CLOTH BINDING. In 1889 Baedeker for a brief period used a batch of pale pink cloth. It was an unsuccessful experiment. Endpapers dated 'Janvier 1890'.

Third edition; xlv, 338pp., 11 maps and 19 plans; publisher's variant pink cloth gilt, slightly stained, original buff coloured dust wrapper, torn on spine; a very good copy. Hinrichsen F166.

70. Nord-Est de La France. *Karl Baedeker, Leipzig, 1908.* £60 [100233]

Chapters on the Champagne area, the Ardennes and Burgundy. Issued c. 1908.

Eighth edition, xxxiv, 433pp., 12 maps, 30 plans; publisher's red cloth gilt, original printed dust wrapper; a mint copy. Hinrichsen F 177.

71. Paris et ses Environs. *Karl Baedeker, Leipzig, 1924.* £70 [100232]

AIR SERVICES DESCRIBED FOR THE FIRST TIME. This edition was published on the occasion of the seventh modern Olympic Games in Paris in 1924 and the International Exhibition of 1925. The First World War caused a number of street names to be changed, mainly to honour Allied heads of state and commanders. Issued c. 1928

Nineteenth edition; xxviii, 482pp., 64pp. street appendix, 16 maps and 41 plans, ink signature discreetly written on half title; publisher's red cloth gilt, original buff coloured printed dust wrapper; an excellent copy. Hinrichsen F162.

72. Sud-Est de La France. *Karl Baedeker, Leipzig, 1897.* £70 [100550]

COVERING PROVENCE, LES CEVENNES AND PART OF THE ALPS. Issued c. 1897.

Sixth edition; xxviii, 406pp., 14 maps, 15 town plans, one panorama; publisher's red cloth, original buff coloured dust wrapper; a good bright copy. Hinrichsen F185.

73. Sud-Est de La France. *Karl Baedeker, Leipzig, 1910.*

£50 [100262]

Issued c. 1910.

Ninth edition; xxvi, 547pp., 23 maps, 28 town plans, 2 panoramas; publisher's red cloth gilt, original buff coloured dust wrapper; a very good copy. Hinrichsen F186.

74. Sud-Ouest de La France. *Karl Baedeker, Leipzig, 1906.*

£25 [100266]

This title covers from Paris to Bordeaux, the Dordogne and the Pyrenees. Lacks map of the Pyrenees. Issued c. 1906.

Eighth edition; xxxviii, 450pp., 12 (of 13) maps, 25 town plans, panorama, previous owner's ink inscription on title-page; publisher's red cloth gilt; original buff coloured dust wrapper; a very good copy. Hinrichsen F187.

75. Italie Centrale Rome. *Karl Baedeker, Leipzig, 1929.*

£80 [100231]

LAST EDITION OF CENTRAL ITALY IN FRENCH. Issued c. 1928.

Fifteenth edition; lxxviii, 582pp., 26pp.appendix at rear, 28 maps, 62 plans and views, Arms of the Popes, publisher's red cloth gilt, original buff coloured dust wrapper; an excellent copy. Hinrichsen F124.



76. Italie des Alpes à Naples. *Karl Baedeker, Leipzig, 1909.*

£50 [100264]

PENULTIMATE EDITION OF THIS TITLE IN FRENCH. Issued c. 1920.

Third edition; xlv, 455pp., 25 maps, 29 town plans, 23 museums and architectural plans, some minor browning on a few pages; publisher's red cloth, gilt lettering dull, original buff coloured printed dust wrapper; a good copy. Hinrichsen F142.

77. Italie Septentrionale. *Karl Baedeker, Leipzig, 1908.*

£60 [100270]

COVERING TUSCANY AND THE VENETO, WITH MAPS OF FLORENCE AND VENICE. Issued c. 1908.

Seventeenth edition; lx, 611pp., 30 maps (map of Verona loose), 31 town plans, 10 small plans and one panorama, bookseller's label on front pastedown; publisher's red cloth gilt, original buff coloured dust wrapper; overall a good firm copy. Hinrichsen F107.

78. Italie Septentrionale. Karl Baedeker, Leipzig, 1908.

£60 [100272]

COVERING TUSCANY AND THE VENETO, WITH MAPS OF FLORENCE AND VENICE. Issued c. 1908.

Seventeenth edition; lx, 611pp., 30 maps, 31 town plans, 10 small plans and one panorama several pieces of ephemera (entrance tickets) inserted loose; publisher's red cloth gilt, original buff coloured dust wrapper; overall a very good copy. Hinrichsen F107.



79. Italie Septentrionale. Karl Baedeker, Leipzig, 1932.

£100 [100268]

UNUSUAL EDITION WITH ADVERTS AT REAR. Issued c. 1932.

Nineteenth edition; lxxxii, 700pp., 36 adverts at rear, 46 maps, 49 town plans, 10 museum and buildings plans, one panorama, publisher's red cloth gilt, original pictorial wrapper, badly torn; a good firm copy. Hinrichsen F109.

80. Italie Septentrionale Jusqu'à Livourne, Florence Et Ravenne. Karl Baedeker, Leipzig, 1913.

£50 [100267]

LAST EDITION BEFORE WORLD WAR I. Issued c. 1913.

Eighteenth edition; lx, 690pp., 36 maps, 36 town plans, 10 museum plans and a panorama; publisher's red cloth gilt; original pictorial dust wrapper, torn in parts; overall a good firm copy. Hinrichsen F108.

81. Londres et ses Environs. Karl Baedeker, Leipzig, 1907.

£50 [100271]

INCLUDES EXCURSIONS TO PORTSMOUTH AND THE ISLE OF WIGHT. Issued c. 1907.


Eleventh edition; xxxviii, 372pp., 44pp. street appendix at rear, 4 maps, 38 plans, heavy penciling and underlining on a few preliminary pages, several maps detached; publisher's red cloth gilt, original buff coloured dust wrapper; overall a very good copy. Hinrichsen F204.

82. Londres ses Environs. Karl Baedeker, Leipzig, 1875.

£275 [99913]

A VERY RARE EARLY FRENCH EDITION. *Londres* was only published in French between 1866-1913 and all editions are fairly scarce. This title also includes an excursion to Scotland. Endpapers dated 'Mars 1875'.

Third edition; xii, 370pp., 6 maps and 13 plans, (lacks one part of street plan at rear); restored preserving most of the publisher's red cloth gilt overall a good copy. Hinrichsen F196.



83. Palestine et Syrie. Karl Baedeker, Leipzig, 1906.

£200 [100367]

WITH RARE CENSORSHIP SLIP ADVISING THE TRAVELER TO HIDE THIS GUIDEBOOK IN HIS POCKET BEFORE CROSSING THE TURKISH FRONTIER.

Third edition; xcvi, 429pp., 20 maps, 52 plans, a panorama of Jerusalem, some spotting throughout, censorship slip attached, ink signature inside, new endpapers; restored preserving most of the publisher's red cloth gilt; a good copy. Hinrichsen F219.

84. Suisse et Les Parties Limitrophes de L'Italie, de La Savoie et du Tyrol. Karl Baedeker, Leipzig, 1874.

£300 [99824]

SUISSE WAS THE LONGEST SERIES IN FRENCH, consisting of thirty editions starting in 1852 and ending in 1928. Plans include Lucerne, Geneva, Milan and Zurich.

Tenth edition; xlv, 442pp., 22 maps, 10 town plans, 7 panoramas; rebound in modern red cloth preserving part of the publisher's red cloth gilt; a good solid copy. Hinrichsen F50.

85. AEBY, DR CHRISTOPH; VON FELLEBERG, E. *Das Hochgebirge von Grindelwald.* Karl Baedeker, Coblenz, 1865.

£850 [100247]

AN UNUSUAL MOUNTAINEERING GUIDE ON THE SWISS ALPS PUBLISHED BY KARL BAEDEKER.


First edition; large 8vo (24 x 17 cm). lxxv, 150pp., one hand-coloured lithographed panorama, one folding coloured map, 3 tinted lithographed plates, small ownership stamp on endpapers, some foxing inside; bound in black morocco, slightly worn; a good copy. Perret 1603.

86. Ägypten. Karl Baedeker, Leipzig, 1913.

£150 [99319]

THE LAST EDITION BEFORE WORLD WAR I when Egypt was still part of the Ottoman Empire. Issued c. 1913.

Seventh edition. cxc, 438pp., 21 maps, 84 plans and floor plans, 55 illustrations, signature on endpapers; publisher's red cloth gilt; good firm copy. Hinrichsen. D493.



87. Belgien und Holland. Karl Baedeker, Leipsic, 1873.

£225 [102094]

SCARCE IN THE PUBLISHER'S OLD TYPE BINDING.

Twelfth edition; xxvi, 300pp., 6 maps and 13 town plans, some coloured, publisher's old type binding, gilt lettered, some wear to the extremities; spine split along edges; overall a good solid copy. Hinrichsen D273.




Item 85

88. Baedeker's Autoführer. Band I. Deutsches Reich (Ohne Das Land Oesterreich). Karl Baedeker, Leipzig, 1938.

£650 [99275]

A SPECIAL CLUB EDITION WITH THE ARMS OF THE DDAC (THE GERMAN AUTOMOBILE CLUB) ON THE TITLE-PAGE. This was volume I of the official guide of the DDAC and designed primarily for motorists. It was published shortly after the Anschluss, when Austria was absorbed into the German Reich. Volume II was intended to cover former Austria, however in 1939 they issued a second volume which covered all the German territories and included Austria. This club edition was only issued to club members. Copies on sale to the general public did not have the club insignia on the title-page. Endpapers dated 'Mai 1938'.




First edition; xxviii, 632pp., 60 town plans, (with the clubausgabe on title-page), small tear on title page at top (one cm), large folding coloured map ('Strassenzustandskarte von Deutschland') dated Sommer 1938 inserted loose at rear; gilt lettering bright publisher's coarse-grained binding with original pictorial dust-wrapper; an excellent copy. Hinrichsen D255a.

89. Deutsches Reich und Einige Grenzgebiete. Karl Baedeker, Leipzig, 1936.

£250 [99276]

VERY RARE IN THIS CONDITION. With endpapers dated 'Januar 1936' this copy was issued after the 1936 Olympic Games and therefore does not have the 'Olympic Plan.' Most town plans show squares, streets or bridges renamed under the Nazi regime. The publisher's slip regarding the Germanisation of the name of the town Saarlouis to Saarlautern is present in this volume on page 284.



Sixth edition; lii, 524pp., 33 maps, 75 plans and one large street map in rear pocket, publisher's slip on p.284. publisher's variant coarse grained binding, gilt lettered, slightly worn and faded as usual; overall a very good copy. Hinrichsen D228.

90. Deutschland. Erster Theil: Österreich Süd- und West-Deutschland. *Karl Baedeker, Coblenz, 1867.*

£600 [101487]

SCARCE EDITION COVERING AUSTRIA AND SOUTH-WEST GERMANY. There were two parts to this title: the second was published two years earlier in 1865 and covers North and Central Germany. This series was first published in 1851 and ran until 1870 when it was superseded by the title *Süd-Deutschland and Oesterreich* in 1872. Other plans include, Prague, Wien, Trieste, Krakau and Pesth and Ofen. Scarce edition covering Austria and South-West Germany. Endpapers dated 'December 1867'.


Twelfth edition; xvi, 491 pp., 2 general maps, 12 special maps, 28 town plans; publisher's red cloth gilt; a very good copy. Hinrichsen D49.

91. Generalgouvernement. *Karl Baedeker, Leipzig, 1943.*

£250 [99442]

THE FIRST AND ONLY EDITION OF THIS TITLE WHICH DESCRIBES THOSE PARTS OF OCCUPIED POLAND THAT WERE NOT ANNEXED BY GREATER GERMANY. The name of the territory is derived from the old name under Czarist Russia before World War I ('General Gouvernement of Warsaw') and used by the Germans during the 1914/18 War after they had captured the region from Russia. The map is dated 'IV/43' and is therefore the first issue of this unusual title.

First edition; lxiv, 264 pp., 3 maps, 6 town plans; publisher's coarse grained red cloth binding, gilt lettered, spine faded as is usual; overall a very good copy. Variant of Hinrichsen D258.




92. Leipzig. *Karl Baedeker, Leipzig, 1948.*

£350 [101499]

SCARCE: THIS WAS THE FIRST POST-WAR EDITION PUBLISHED BY BAEDEKER. The three brothers were trying to rebuild the company after the war with limited means. Apparently some text on page 62 of 'Leipzig' was altered after the Soviet authorities protested. In this particular copy the pages are unchanged.


First edition; 74 pp., 3 maps, adverts, publisher's red pictorial wrappers; a mint copy. Hinrichsen D437.



93. Nordbayern. *Karl Baedeker, Leipzig, 1930.*
£200 [100236]

THE SECOND AND LAST EDITION which was extended deep into Czechoslovakia as far as Pilsen, thereby including most of the southern part of the Sudetenland, which in 1938 became the subject of the famous Munich Conference that led to the dismemberment of Czechoslovakia. Issued c. 1930.

Second edition; xxxvi, 340pp., 23 maps, 22 plans, 6 ground-plans, publisher's red cloth gilt, original pictorial dust-wrapper; a very good copy. Hinrichsen D250.



94. Schlesien, Riesengebirge, Grafschaft Glatz. *Karl Baedeker, Leipzig, 1938.*

£350 [99318]

THE SECOND AND LAST EDITION OF THIS TITLE COVERING SILESIA, which was given to Poland in 1945. A rare regional title. Endpapers dated 'Mai 1938'.

Second edition; xviii, 270pp., 28 maps, 28 plans, 14 coats of arms, one panorama, publisher's variant red cloth gilt; an excellent copy. Hinrichsen. D248.

95. Schlesien, Riesengebirge, Grafschaft Glatz. *Karl Baedeker, Leipzig, 1938.*

A RARE REGIONAL TITLE. Issued 1938.


£400 [101399]

Second edition; xviii, 270pp., 28 maps, 28 plans, 14 coats of arms, one panorama, publisher's variant two coloured red cloth gilt, original pictorial dust-wrapper; an excellent copy. Hinrichsen. D248.

96. Süddeutschland. *Karl Baedeker, Leipzig, 1929.*
£80 [100161]

WITH SUPPLEMENT FOR THE OBERAMMERGAU PASSION PLAY INSERTED LOOSE. Issued c. 1929.

Thirty-third edition edition; xxiv, 558pp., 42 maps, 41 plans and 21 floor plans, 4pp. 'Oberamergau, 1930'. inserted loose, front map repaired with tape on the inside and with large tear at edge, bookseller's label on front pastedown; publisher's red cloth gilt, original pictorial dust wrapper, repaired with sellotape; a very good copy. Hinrichsen D82.



97. Süddeutschland. *Karl Baedeker, Leipzig, 1888.*

£100 [100534]

THIS SCARCE EDITION COVERS PART OF AUSTRIA. Plans include Innsbruck, Munich and Salzburg. Endpapers dated 'Juni 1888'.

Twenty-second edition; xxiv, 282pp., 16 maps, 24 plans; publisher's red cloth gilt; original buff-coloured dust wrapper, front flap torn and detached; else a very good copy. Hinrichsen D71.

98. Thüringen. *Karl Baedeker, Leipzig, 1935.*

£180 [101415]

WITH GERMAN CENSOR'S STAMP. This particular copy has the stamp 'Verkaufsfähig nach Kart.Veröff.VO 6.2.40' on verso of front free endpaper, which means that it had passed the censor and was fit for sale according to the German regulations. This volume covers Central and East Germany. Endpapers dated 'Februar 1935'.


Third edition; xl, 199pp., 28 maps and 35 plans, publisher's pictorial wrappers, worn, rubbed and slightly creased; overall a good copy. Hinrichsen D238.

99. Paris und Umgebung. *Karl Baedeker, Leipzig, 1931.*

£100 [100242]

LAST FRENCH EDITION. This copy does not contain the supplement for 1937 as issued later during World War II. Endpapers dated 'Januar 1942'.

Twentieth edition; lx, 490pp., 54pp. street appendix, 19 maps, 44 plans and floor plan; publisher's variant coarse-grained binding, gilt lettering; a very good copy with original pictorial dust-jacket, slightly worn at edges. Hinrichsen F163.



100. Paris. *Karl Baedeker, Leipzig, 1900.*

£100 [100544]



SCARCE IN THIS CONDITION. This copy was issued in 1903 and therefore does not contain the exhibition supplement for 1900 sometimes present in earlier issues.

Fifteenth edition; xlv, 404pp., 14 maps, 33 plans, previous owner's manuscript notes inserted loose; publisher's red cloth gilt; original buff-coloured dust wrapper; a fine copy. Hinrichsen D343.

101. Paris, Rouen, Havre, Dieppe, Boulogne. Karl Baedeker, Coblenz, 1862. £850 [99948]

THIS EXCELLENT COPY WITH RARE PUBLISHER'S SLIP WAS ISSUED IN FEBRUARY 1862. Paris was the last series started by Karl Baedeker himself before he died in 1859. The first edition was published in 1855 and the series continued until 1937. This copy has a very rare publisher's warning about a fake publication by A. Bohne which was taken from the third edition.

Fourth edition; xxxii, 292pp., 15 maps and plans, including the coloured plan pasted down on rear endpaper, WITH PUBLISHER'S SLIP TIPPED IN AT FRONT PASTEDOWN; publisher's red cloth old style binding, gilt lettering bright; a very good bright copy. Hinrichsen D332.



102. Griechenland. Karl Baedeker, Leipzig, 1893. £350 [99381]

SCARCE WITH ORIGINAL DUST WRAPPER. The last of five editions published in German. This particular copy was issued in the c. 1930's.

Fifth edition; cxxviii, 442pp., one panorama, 15 maps, 25 plans, 5 ground-plans, 2 illustrations, publisher's red cloth, original buff coloured dust-wrapper; a very good copy. Hinrichsen D470.

103. Grossbritannien England (Ausser London), Wales, Schottland und Irland. Karl Baedeker, Leipzig, 1889. £300 [101500]

SCARCE: FIRST EDITION OF THIS SERIES. Ireland included. This copy was issued in June 1889.

First edition; lviii, 480pp., 16 maps, 28 plans, panorama, bound in publisher's variant in pink cloth binding, an excellent copy. Hinrichsen D437.

104. Grossbritannien. England (ausser London), Wales, Schottland und Irland. *Karl Baedeker, Leipzig, 1906.*

£200 [99320]

Ireland is always included in the German editions of Great Britain. All editions of this title appear to be relatively scarce. Issued 1914.


Fourth edition; lviii, 534pp., 24 maps, 58 plans, 1 panorama, publisher's red cloth gilt; a very good copy. Hinrichsen D440.

105. Holland (Ausschnitt aus Baedekers Belgien u. Holland). *Karl Baedeker, Leipzig, 1914.*

£700 [99378]

EXTREMELY RARE: THIS WAS AN EMERGENCY REPRINT OF PART OF THE 25TH EDITION OF BELGIUM AND HOLLAND PUBLISHED IN 1914.

Twenty-fifth edition; xlviii, 283-504pp., 8 maps, 16 plans and several floor plans; stamp on title-page, publisher's red cloth gilt; a superb copy. *Hinrichsen D286b.*




106. Indien. *Leipzig, Baedeker, 1914.*

£700 [99826]

RARE: FIRST AND ONLY EDITION OF THIS TITLE. *Indien* was only published in German and covers Burma, Java and Ceylon and contains a panorama of Himalayas. Issued c. 1914.

First edition; lxxiv, 358pp., 22 maps, 33 plans, 8 floorplans, including folding map in rear pocket, some pages detached, rusty staples; publisher's red cloth gilt, worn and faded; a fair copy.



107. Mittel-Italien und Rom. *Karl Baedeker, Leipzig, 1927.*

£150 [101413]

SCARCE. This edition covers Central Italy and Rome. This is the last edition in the series.

Fifteenth edition; lxvi, 556pp., 24pp. street appendix, 28 maps, 62 plans, arms of the Popes, publisher's red cloth gilt; publisher's pictorial dust-wrapper; overall a very good copy. Hinrichsen D389.

108. Unteritalien Sizilien. *Karl Baedeker, Leipzig, 1929.*

£90 [100241]

This title covers Naples, Sicily, Sardinia and Corfu. Issued c. 1929.

Sixteenth edition; lxxviii, 530pp., 32 maps, 29 plans and 14 floor plans; publisher's red cloth gilt, original pictorial dust wrapper; overall a very good copy. Hinrichsen D405.

109. Mittelmeer. *Karl Baedeker, Leipzig, 1934.*

£100 [101682]

THE SECOND AND LAST EDITION OF THIS SERIES IN GERMAN. Part of the Mediterranean coast had been transformed: Morocco, Libya, Palestine and Syria had changed hands. Cities like Barcelona, Haifa and Tel Aviv are included for the first time. Endpapers dated 'Sommer 1935'.


Second edition; lii, 584pp., 42 (of 43 maps, lacks general map before title-page), 46 plan; publisher's variant coarse-grained binding, gilt lettering bright, original pictorial dust wrappers, slightly chipped at edges; overall a good copy.

110. Norwegen.

£875 [100245]

Karl Baedeker, Leipzig, 1914.

SCARCE EMERGENCY REPRINT. A good example of the very rare emergency reprint of Norwegen (including pages 1-44 and 201-524 from the German edition of *Schweden, Norwegen...* published in 1914 [Hinrichsen D453]). This copy also contains a vocabulary contains Danish, Norwegian and Swedish grammar. It only covers Norway and Denmark and was issued as a companion for the 'Sweden and Finland' published for the first time in 1929. Both these editions were soon out of print and few copies survive. The German authorities reportedly searched for copies at the outbreak of WW II. Issued c. 1928.




Thirteenth edition; 'Unveränderten Abdruck'. I-lvii, 1-44, 201-524pp., publisher's slip tipped in before general map at front, 40 vocabulary at rear, 49 maps, 19 plans, 3 small panoramas, previous owner's bookplate pasted down on verso of front free endpaper, publisher's red cloth gilt; a very good copy. Hinrichsen D455.

111. Norwegen, Dänemark, Island, Spitzbergen. Karl Baedeker, Leipzig, 1931.

£150 [99445]

LAST EDITION IN THIS SERIES. Endpapers dated 'Mai 1936'

Fourteenth edition; xcvi, 512pp., 54 maps, 17 plans, 6 floor plans, 3 panoramas, front map with tear (approx. 2 cm); publisher's red cloth gilt, original pictorial dust-wrapper, torn on lower edges, lacking a 2-3 cm at bottom; a very good copy. Hinrichsen D456.




112. Wien und Budapest. Karl Baedeker, Leipzig, 1931.

£175 [99382]

FIRST AND ONLY EDITION OF THIS TITLE. It describes the two capitals and their environs. Bratislava and parts of Hungary are also described. Issued c. 1931.

First edition; xviii, 228pp., 8 maps, 8 plans, 13 floor plans; publisher's red cloth gilt, original pictorial dust jacket, slightly torn in parts; a very good copy. Hinrichsen D198.




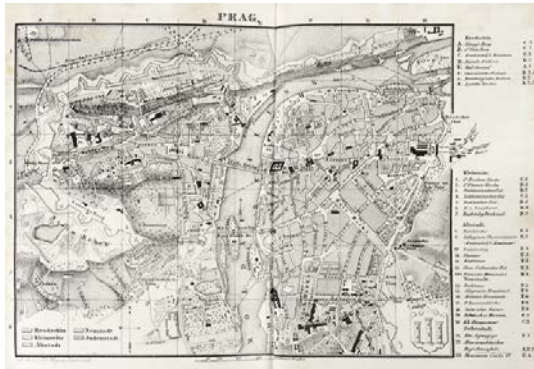
113. Wien und Niederdonau. Karl Baedeker, Leipzig, 1943.

£150 [89819]

THIS IS THE FIRST AND ONLY EDITION OF THIS TITLE AND SHOWS VIENNA AND THE LOWER DANUBE AS PART OF GREATER GERMANY. Issued c. 1943

First edition, xl, 267pp., 16 maps, 11 plans, 8 coat of arms, 11 floor plans, publisher's red cloth gilt, good firm copy. Hinrichsen D199.





114. Österreich. *Karl Baedeker Coblenz, 1867.*

£875 [101502]

A SCARCE EDITION. PLANS INCLUDE KRAKAU, PRAGUE AND VENICE. Endpapers dated 'Mai 1867'.

Twelfth edition; xiv, 254pp., 6 maps, 7 town plans, slight spotting on throughout, publisher's old type red cloth gilt; a very good copy. Hinrichsen D179.

115. Österreich. *Karl Baedeker, Leipzig, 1907.*

£100 [100524]

RELATIVELY SCARCE EDITION. There were only eight editions of this exact title published. Previously it was included in 'Süddeutschland' or with 'Österreich-Ungarn'. Issued c. 1907

Twenty-seventh edition; xx, 383pp., 35 maps, 31 plans and 5 floor plans, general map at front torn in two; publisher's red cloth gilt, original buff coloured dust wrapper, frayed at edges, approx. one cm lacking from spine; else a good copy. Hinrichsen D90.


116. Österreich Ohne Tirol und Vorarlberg.

Karl Baedeker, Leipzig, 1931.

£120 [99432]

LAST EDITION PUBLISHED IN THIS SERIES. Endpapers dated 'Mai 1938'.

Thirty-first edition; lxviii, 482pp., 34 maps, 22 plans, 12 floor plans and 2 panoramas; publisher's variant red cloth gilt, original pictorial dust wrapper; a very good copy with gilt lettering bright. Hinrichsen D94.



117. Österreich-Ungarn (Ohne das heutige Österreich). *Karl Baedeker, Leipzig, 1913.*

£350 [99427]

THIS IS THE RARE BAEDEKER REPRINT OF THE 1913 EDITION. It was issued after the outbreak of World War I. The tipped-in notification slip reads, '[that] this Baedeker is a special edition [facsimile] reprinting pp. 241-588 from the 29th edition of the Österreich-Ungarn Baedeker published in 1913. It includes Bohemia, Galicia, Dalmatia, Bosnia, Hungary, Siebenbürgen [region in Romania, now mainly Transylvania], Cetinje, Belgrade and Bucarest. It serves as a provisional addition to the new edition of 'Österreich' until a revised edition of the succession states becomes available.' Issued c. 1926.



Twenty-ninth edition; 'Unveränderter Abdruck'. pp. v-viii, 1-44, 241-588pp., 42 maps, 54 plans, publisher's slip tipped in before front map, discreet bookseller's label on front pastedown; publisher's red cloth gilt, spine faded; a very good copy, Hinrichsen D197.

118. Palästina und Syrien. *Karl Baedeker, Leipzig, 1875.*

£1,250 [101135]

EXTREMELY SCARCE: THE FIRST EDITION IN ANY LANGUAGE PUBLISHED BY BAEDEKER ON PALESTINE. FEW APPEAR ON THE MARKET. The English edition was published a year later in 1876.

First edition; xiv, 585 pp. 17 maps, 41 plans, panorama of Jerusalem, 8 drawings; rebound preserving most of the original publisher's red cloth, lettered in gilt; overall a very good copy. Hinrichsen D478.

119. Palästina und Syrien. *Karl Baedeker Leipzig, 1900.*

£350 [101498]

SCARCE: ALL EDITIONS OF THIS TITLE ARE RARE. There were seven editions published from 1875 to 1910. Issued c. 1900.


Fifth edition; cxvi, 462pp., 19 maps, 51 plans and panorama of Jerusalem. ink signature on front free endpaper; publisher's red cloth gilt, a very good copy. Hinrichsen D482.

120. Palästina und Syrien. Karl Baedeker, Leipzig, 1880.

£600 [99317]

ALL EDITIONS OF PALESTINE AND SYRIA PUBLISHED PRE 1900 ARE SCARCE. This is the second of seven editions published up to 1910. The author was Dr Albert Socin, (Professor of Oriental Languages in Basle). As tourism was still in its infancy in these countries, conditions were fairly primitive. Railways and roads were few and far between and the traveler therefore had to rely on horses or camels. Endpapers dated 'Januar 1880'.

Second edition; cliv, 517pp., 18 maps, some coloured and folding, 44 plans, one panorama of Jerusalem and 10 illustrations; inner hinges repaired with tape, rebacked preserving most of the original publisher's red cloth gilt. Hinrichsen D479.



121. West-und Mittel-Russland. Karl Baedeker, Leipzig, 1883.

£1,200 [101484]

VERY SCARCE: FIRST BAEDEKER ON RUSSIA. This rare volume covers mainly West and Central Russia with chapters on Warsaw and Finland. Detailed chapters on Riga, St Petersburg and Moscow. The German edition was the first volume published on Russia by Baedeker.

First edition; lii, 442pp., 7 maps, 13 plans, front endpaper frayed at edges; slight dampstaining to endpapers; publisher's red cloth gilt; a very good copy. Hinrichsen D457.




125. Schweiz, Chamonix. Die Oberitalienischen Seen. *Karl Baedeker, Leipzig, 1930.*

£500 [88090]

VERY SCARCE. Unusual edition published in four separate parts and designed for the walker and mountaineer.

Thirty-eighth edition; lxii, 614pp., 82 maps, 29 plans, 15 panoramas, four parts, publisher's printed brown paper wrappers, all numbered on spine, a couple of pages detached at rear of vol. I, all housed in original pictorial slipcase, slightly worn at edges; overall a very good copy. Hinrichsen D327.



126. Tirol.Vorarlberg und Teile von Salzburg und Kärnten. *Karl Baedeker, Leipzig, 1923.*

£70 [100257]

FIRST EDITION OF THE SEPARATE VOLUME ON THE TIROL previously included in 'Sudbayern'. There were five editions between 1923 and 1943, the last two editions showing The Tyrol and adjacent areas of Austria as parts of Greater Germany. Issued c. 1923.



Thirty-seventh edition, xl, 512pp., 55 maps, 10 plans, 11 panoramas, publisher's red cloth gilt; original buff coloured printed dust wrapper, slightly torn in parts; a very good copy. Hinrichsen D167.

127. Handbook for the Continent: Being a Guide Through Holland, Belgium, Prussia, and Northern Germany. *John Murray.* London, 1850.

£300 [101360]

TOWN PLANS INCLUDE MUNICH, NUREMBERG, VIENNA AND PRAGUE. Endpapers dated 'May 1850'.

Seventh edition; xxxvii, 580pp., 21 adverts dated 1850, 6 town plans, large folding map at rear, publisher's brown cloth, ink signature on upper cover; a good copy. Lister 14.



128. Handbook for Denmark, with Schleswig and Holstein. *John Murray, London, 1875.*

£150 [101122]

THIS IS THE FIRST OF ONLY THREE EDITIONS OF DENMARK AND ICELAND, as previously they were included with Norway and Sweden. Originally this title was published as 'Northern Europe'. Endpapers dated 'March 1875'. Maps include Iceland and Copenhagen.

Fourth edition; 114, 72pp. adverts, 5 maps and plans, some spotting throughout; publisher's red cloth gilt, hinges slightly weak; overall a very good copy. Lister 78.

129. Handbook for Lower and Upper Egypt. *John Murray, London, 1891.*

£175 [102208]


This informative guide was written by John Gardner Wilkinson. Endpapers dated 'April 1895'.

Eighth edition; [16], 7 addenda on pink paper, 568pp., 52pp. adverts dated 1894-95, 8 maps including the folding map in rear pocket, numerous plans throughout; publisher's red cloth gilt, an excellent copy. Lister 194a.

130. Handbook for Egypt. John Murray, London, 1858. £250 [100362]

WRITTEN BY 'THE FATHER OF BRITISH EGYPTOLOGY': SIR JOHN GARDNER WILKINSON (1797-1875), a renowned explorer, traveler, writer and pioneer Egyptologist of the 19th century. This series was published from 1847 to 1907. Endpapers dated 'July 1863'.

Second edition; xxiii, 439pp., 52 adverts dated 1863 at rear on green paper, folding map at rear; publisher's brown cloth, gilt lettered, cloth slightly worn in parts; else a very good copy. Lister 188.



131. Handbook for France. John Murray, London, 1843.

£250 [102096]

THIS FIRST EDITION, DESPITE LACKING ITS GENERAL MAP, IS STILL CONSIDERED A RARITY and as with all handbooks to France, contains no description of Paris.

First edition; xxxix, 595pp., 23 adverts at rear dated April 1843 on blue paper, 4 maps, LACKS MAP AT REAR, inner hinges slightly cracked; publisher's brown cloth partly split otherwise a very good copy. Lister 154.

132. Handbook for France. John Murray, London, 1848.

£250 [102128]

A VERY GOOD EXAMPLE OF AN EARLY HANDBOOK WRITTEN BY JOHN MURRAY III. Endpapers dated 'June 1850'.

Third edition; [xlii], 610pp., 24pp. adverts at rear dated 1850, 5 folding maps including linen folding map at rear, previous owner's signature on title-page, previous bookseller's label on title-page; publisher's brown cloth gilt; an excellent copy. Lister 156.

133. Handbook for Paris. John Murray, London, 1876.

£100 [101364]

There were thirteen editions of 'Paris' published between 1864 and 1890. All editions appear to be relatively scarce.


Eighth edition; vi, 278pp., 15pp. adverts dated 1876-77 at rear, 16 maps and plans, publisher's red cloth gilt; overall a very good copy. Lister 263.

134. Handbook for Southern Germany; John Murray, London, 1837.

£600 [91732]

AN EXCELLENT EXAMPLE OF A RARE FIRST EDITION IN GREEN CLOTH. This volume can either be bound in either dark green or dark blue cloth. The book contains a section on Hungary describing the shortest and easiest route to Constantinople.

First edition; vii, 407pp., folding map at rear, publisher's list pasted down on endpaper, bookplate, publisher's green cloth gilt, slightly marked on top corner, corners very slightly bumped otherwise a very good bright copy. Lister 34.



135. Handbook for England and Wales. John Murray, London, 1890.

£120 [100698]

LAST OF THE TWO EDITIONS IN THE SERIES. Endpapers dated 'March 1897'.

Second edition; 478pp., 56pp. adverts at rear dated 1897-98, two folding maps in front and rear pockets, (small holes in folds), publisher's errata slip tipped in, previous owner's signature on half-title; publisher's red cloth gilt, staining on lower boards; overall a good copy. Lister 398.

136. Handbook for Gloucestershire, Worcestershire, and Herefordshire. John Murray, London, 1872.

£100 [100373]

ALL THREE EDITIONS OF THIS TITLE INCLUDING ALL THREE COUNTIES ARE SCARCE. Endpapers dated 'May 1877'.

Second edition; xxxix, 337pp., 76pp. adverts dated 1877-78, folding general map in rear pocket, 3 plans, slight spotting on a few pages at front and rear; publisher's red cloth gilt, slight wear to the spine; a good firm copy. LISTER 370.

137. Handbook for Lincolnshire. John Murray, London, 1890.

£150 [100386]

THIS IS THE FIRST OF TWO EDITIONS PUBLISHED ON LINCOLNSHIRE, THE SECOND WAS PUBLISHED IN 1903. BOTH EDITIONS ARE EXTREMELY SCARCE. Endpapers dated 'October 1893'.

First edition; iv, [28] 213pp., 18pp. index, 56pp. adverts dated 1896-1897, 4 maps and plans including folding map inserted loose in rear pocket, publisher's advice slip tipped in before title page, inner hinges cracked; publisher's red cloth gilt; a very good copy. Lister 401.

138. Handbook for North Wales. *John Murray, London, 1874.*

£100 [100406]

THIS SERIES RUN FROM 1861-1885 AND ALL EDITIONS ARE RELATIVELY SCARCE. Endpapers dated 'May 1876'.

Fourth edition; xxxviii, 216pp., 84 adverts dated 1876-77, one folding map in rear pocket; inner hinges slightly cracked and loose; publisher's red cloth gilt, some wear to the cloth; otherwise a very good copy. Lister 352.

139. Handbook for South Wales. *John Murray, London, 1890.*

£80 [100390]

LAST EDITION IN THIS SERIES. Endpapers dated 'October 1901'.

Fourth edition; xl, 214pp., adverts dated 1902-1903, one map in rear pocket; publisher's red cloth, gilt lettered; a very good copy. Lister 348.

140. Handbook for Wiltshire, Dorsetshire, and Somersetshire. *John Murray, London, 1869.*

£80 [100375]

There were only four editions covering all three counties (1856 -1872). They were later published separately. Endpapers dated 'May 1877'.


Third edition; lv, 440pp., 76 adverts at rear dated 1877-78, 7 plans, one folding map in rear pocket, slightly spotting throughout; publisher's red cloth, gilt lettered; a very good copy. Lister 321.

141. Handbook for Greece.

John Murray, London, 1884.

£375 [102165]

SCARCE. THIS EDITION INCLUDES ALBANIA AND THE LATEST ARCHAEOLOGICAL DISCOVERIES MADE AT OLYMPIA, MYCENAE AND DELPHI. Volume I contains several wood-cut illustrations. It was written by Sir George F. Bowen who became chief secretary to the government of the Ionian Islands in 1854 and married the daughter of the President of the Ionian Senate. Endpapers dated 'March 1888'.



Fifth edition; 2 vols, xii, 1-380, 361-762pp., [2] publisher's advert, 64pp. adverts dated 1884-85, 27 maps and plans including folding map of Greece loose in rear pocket of vol. II, several engraved illustrations throughout, penciling on front free endpaper in vol. II, publisher's red cloth gilt, slight wear and tear to the corners; otherwise a very good copy. Lister 98.

142. Handbook for the Ionian Islands, Greece, Turkey, Asia Minor, and Constantinople;
John Murray, London, 1845.

£375 [102133]

FIRST PUBLISHED IN 1840, THIS TITLE CONTAINS DETAILED CHAPTERS ON THE MOREA AND TURKEY. Maps include Constantinople and the Bosphorus and Turkey in Europe. Endpapers dated 'May to December 1847'.

Second edition; lxix, 398pp., 36pp. of adverts dated 1847 at rear, 4 folding maps, ink inscription on title-page; publisher's brown cloth gilt, spine slightly faded; otherwise a near fine copy. Lister 95.

143. Handbook for India, Burma and Ceylon. *John Murray, London, 1920.*

£100 [101684]

VERY GOOD DETAILED GUIDE TO THE INDIAN SUBCONTINENT. THIS IS A SCARCE REPRINT OF THE TENTH EDITION ORIGINALLY ISSUED IN 1919. THE INTRODUCTION MENTIONS THAT THERE HAVE BEEN SOME MINOR CHANGES 'NECESSITATED BY THE LAPSE OF TIME, THE CONCLUSION OF WAR AND NEW INFORMATION RECEIVED'.

Tenth edition (reprinted); clxxv, 726pp., adverts, 78 (of 79) maps and plans, LACKS FOLDING MAP IN REAR POCKET, ink writing inside on endpapers; publisher's brown cloth, faded, gilt lettered; overall a very good firm copy. Lister 233.


144. Handbook for India, Ceylon and Burma.


John Murray, London, 1894.

£250 [100883]

SCARCE: THE SECOND EDITION OF INDIA IN ONE VOLUME (THE FIRST WAS ISSUED IN 1891 AND 1892). BURMA AND KASHMIR ARE INCLUDED FOR THE FIRST TIME. Endpapers dated 'October 1895'.

Second edition; lxiii, 484pp., 75 maps and plans including a folding railway map in rear pocket, ink writing on endpapers, slight fraying to the edges of a few maps; publisher's red cloth gilt, spine slightly faded; overall a very good copy. Lister 225.





145. Handbook of the Bengal Presidency. *John Murray, London, 1882.* £600 [101087]

VERY SCARCE: ONLY ONE EDITION WAS EVER PUBLISHED. A rare handbook which also includes Burma and the North West Provinces. Endpapers dated 'June 1881'.

First edition; viii, 396pp., 72 adverts dated 1881-82, 4 maps including 2 folding maps in front and rear pockets, previous owner's notes in pencil inside; publisher's red cloth gilt, slightly worn and stained on lower board; a very good copy. Lister 222.

146. Handbook of the Bombay Presidency. *John Murray, London, 1881.* £600 [100638]

ONE OF THE FOUR 'PRESIDENCIES' WHICH ALSO INCLUDE BENGAL, MADRAS AND THE PUNJAB: ALL ARE EXTREMELY RARE AND HIGHLY COLLECTIBLE. Bombay and Madras were the first to be published. Maps include a plan of Bombay and a general map of the entire 'Presidency'. Endpapers dated 'September 1880'.

Second edition; viii, 405pp., 66pp. adverts dated 1880-81, 4 maps and plans including the folding map in rear pocket; skillfully restored preserving most of the publisher's red cloth gilt; a very good copy. Lister 221.

147. Handbook of the Madras Presidency. *John Murray, London, 1879.* £600 [102114]

SINCE THE PREVIOUS EDITION IN 1859, THE SUEZ CANAL HAD OPENED AND THE RAILWAY SYSTEM HAD STARTED THROUGHOUT INDIA. Endpapers dated 'March 1879'.

Second edition; xx, 415pp., folding map in rear pocket, 76pp. adverts at rear dated 1879-80, inner hinges slightly cracked; publisher's red cloth gilt, top and bottom of spine very slightly chipped; overall a fine copy. Lister 220.

148. Handbook for Ireland. *Edward Stanford, London, 1906.*

£100 [102149]

Endpapers dated 'August 1906'.

Seventh edition; [57], 575pp., 43 maps and plans, 48 adverts dated 1906 at rear; publisher's red cloth, gilt lettered, slightly worn and faded; a very good copy. Lister 360.

149. Handbook for Central Italy, *John Murray, London, 1867.*

£150 [101341]

THE LAST EDITION BEFORE THE UNIFICATION OF ITALY. Endpapers dated 'June 1868'.

Seventh edition; 8vo, xi, [1](blank), 480pp., 56pp. adverts dated 1868, with 2 maps (of which one large folding in rear pocket) and 11 plans; publisher's brown cloth gilt; a little sunned at spine, cloth split along spine, overall a good copy. Lister 130.

150. Handbook for Northern Italy. *John Murray, London, 1903.*

£130 [100701]


VERY SCARCE: LAST EDITION IN THE SERIES. Endpapers dated May 1903.

Sixteenth edition; [62], [ii] 542pp., 52 adverts dated 1903-1904 at rear, 33 maps and plans including folding map in rear pocket, one map badly frayed at edge, some browning to a few pages.; publisher's red cloth gilt, slightly worn and faded; overall a very good copy. Lister 123.

151. Handbook for Sicily. *John Murray, London, 1864.*

£850 [101660]

THIS IS THE ONLY EDITION OF THIS TITLE EVER PUBLISHED BY JOHN MURRAY. IT IS EXTREMELY SCARCE AND RARELY APPEARS ON THE MARKET. The author was George Dennis (1814-1896), well known for his scholarly work 'The Cities and Cemeteries of Etruria'.. He later became Consul for Sicily in 1870. Endpapers dated 'Feb 1867'.



First edition; lvi, 524pp., 66pp. adverts dated 1870 on blue paper, 8 maps and plans including large folding plan of Sicily at the rear, rear hinge slightly loose; publisher's brown cloth gilt, slight staining to the fore-edge; a fine copy. Lister 203.


152. Handbook of Florence and its Environs.

John Murray, London, 1867.

£300 [102148]

VERY SCARCE; PRODUCED 'FOR THE CONVENIENCE OF VISITORS ON THE SPOT ONLY'. There were five editions in total (1861-1874). Endpapers dated 'August 1870'.

Fourth edition; xiii, 126pp., one double-page town plan, 2 museum plans, bookseller's label on front pastedown, some staining on endpapers; publisher's brown cloth, gilt lettered; a good copy. Lister 153.



153. Handbook for Japan. John Murray, London, 1891.

£500 [101361]

VERY SCARCE EDITION WHICH RARELY APPEARS ON THE MARKET. 'This edition concentrated particularly on the revolution in travel caused by the introduction of railways, and described areas that had been previously left out.'

Third edition; ix, 459pp., 27pp. adverts at rear, 15 maps and plans, some preliminary pages detached, some penciling on blank pages inside; publisher's red cloth gilt; a very good copy. Lister 279.

154. Modern London; or London as it is. John Murray, London, 1851.

£150 [102205]

SCARCE GUIDE PUBLISHED BY JOHN MURRAY ON LONDON. Maps and plans include the Bank of England, Houses of Parliament and Westminster Abbey. The map of Hyde Park actually marks the Great Exhibition which took place the same year.

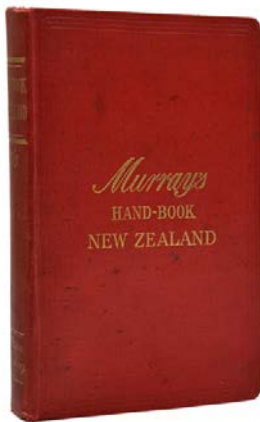
Third edition; lxiv, 327pp., 24pp. adverts, 10 maps and plans including folding coloured map at rear; publisher's original brown cloth, gilt lettered; a very good solid copy. Lister 289.

155. Handbook for New Zealand. John Murray, London, 1893.

£300 [102110]

VERY SCARCE: FIRST AND ONLY EDITION OF THIS TITLE. Written by Professor Pennefather who was Commissioner for New Zealand during the Indian and Colonial Exhibition in the 1880's. He also became an Acting Judge in New Zealand in 1898-99. Endpapers dated 'August 1900'.

First and only edition; pp. viii, 64, 172, adverts, 18 maps and plans including 2 folding maps in pockets, publisher's red cloth gilt; a very good copy. Lister 286.




156. Handbook for Norway. John Murray, London, 1892.

£600 [102111]

SCARCE: PUBLISHER'S UNUSUAL INTERLEAVED EDITION POSSIBLY USED BY THE AUTHOR TO UPDATE INFORMATION FOR THE NEXT EDITION. There were only four editions of this title published separately. The first four editions included Denmark and Northern Europe. The eighth edition was the penultimate with the final ninth edition published in 1897.

PUBLISHER'S INTERLEAVED COPY OF THE EIGHTH EDITION.

Large 8vo, 187pp. interleaved with blank ruled blue pages, numerous maps and plans, some coloured and folding also interleaved, some annotations, manuscript letter also inserted loose; publisher's original red cloth gilt, slightly worn in parts; a good firm copy. *Lister 84 (for trade edition).*



157. Handbook for Syria and Palestine. *John Murray, London, 1875.*

£350 [101663]

ALL EDITIONS OF 'SYRIA AND PALESTINE' ARE VERY SCARCE. This volume covers the area along the Eastern shore of the Mediterranean, extending from Egypt and the peninsula of Sinai on the south up to North Africa and Asia Minor in the North. Including a couple of pages on Arabic and its pronunciation. Endpapers dated 'June 1881'.

Third edition; ix, 616pp., [76]pp. adverts dated 1882-1883, 22 maps and plans, including two folding, in front and rear pockets, a couple of maps frayed at edges, inner hinges loose, ink inscription inside; publisher's red cloth gilt with some wear to the edges, cloth at bottom of spine partly torn; overall a good copy. Lister 216.

158. Handbook for Syria and Palestine. *John Murray, London, 1892.*

£350 [102132]

WRITTEN BY THE REV. HASKETT SMITH WHO LIVED IN PALESTINE FOR A FEW YEARS AND TRAVELLED EXTENSIVELY IN THE MIDDLE EAST. Endpapers dated 'June 1898'.

Fourth edition; lii, 403pp., [2]pp. addendum dated 1897, 20 index, 52 adverts dated 1898-1897, 29 maps and plans including folding maps in rear and front pockets; publisher's red cloth gilt; a very good copy. Lister 217.

159. Handbook for Russia, Poland, and Finland; *John Murray, London, 1893.*

£250 [100372]

LAST EDITION IN THIS SERIES. Endpapers dated 'March 1897'.

Fifth edition; x, [84], 500pp., 56pp. adverts dated 1896-1897, 7 maps and plans including large folding map inserted loose in rear pocket, previous owner's bookplate on front pastedown, bookseller's label, owner's ink stamp on map and a few preliminary pages, ink signature also on endpapers, publisher's red cloth gilt, previous owner's ink signature on front cover, slightly rubbed and worn; otherwise a very good copy. Lister 93.

160. Switzerland. A glance at some of the beauties and sublimities of Switzerland.

Longman, Rees, Orme, Brown and Green, London, 1829.

£250 [101633]

AN EARLY TRAVEL WORK BY JOHN MURRAY before he started publishing his famous series of guides.

First edition; xi, 282pp., ink inscription on title page, contemporary half calf, marbled boards, slightly rubbed, black morocco label, gilt lettered, boards; a very good copy.




162. Handbook for Switzerland. *John Murray, London, 1838.*

£600 [101634]

A RARE FIRST EDITION, WRITTEN BY JOHN MURRAY III. There were nineteen editions of this title between 1838-1904 but only the early editions between 1838-46 were actually written by Murray.

First edition; lix, 367pp., 2pp. 'Corrections and Additions' bound in, folding map on linen at rear, spotted, folded panorama, slightly torn (approx. 2 cm) publisher's advert pasted down on front and rear endpapers, front one dated 'Sept. 1840', library stamps from the 'University Library of St Andrews' on reverse of half title; publisher's green cloth gilt decorated on upper board, gilt lettered, small library mark on spine, some wear to the top and bottom of spine, corners very slightly bumped; otherwise a very good copy. Lister 50.



163. Handbook for Switzerland and the Alps of Savoy and Piedmont. *John Murray and Son, London, 1842.*

£400 [101647]

THE FIRST OF TWO ISSUES OF THE SECOND EDITION: including a folding plate of the 'Chain of Mont Blanc' and a view of the Bernese Alps. William Brockedon author of the 'High Passes of the Alps' also contributed to this volume.

Second edition; lxvii, 397pp., publisher's list, two folding engraved plates, one repaired with brown tape, the other repaired on reverse, folding map on linen at rear, slight spotting throughout; publisher's brown cloth, upper cover with gilt medallion and lettering; some wear to the extremities, spine partly split; a very good copy. Lister 52.

164. Handbook for Switzerland and the Alps of Savoy and Piedmont. *John Murray, London, 1852.*

£200 [102147]

DESIGNED TO BE SPLIT INTO TWO SEPARATE VOLUMES, the first section is devoted to Switzerland, whilst the second section covers the Alps of Savoy and Piedmont. This practice continued until the sixteenth edition when this title was published in two volumes. The views include Mont Blanc and the Bernese Alps. Endpapers dated 'August 1852.


Fifth edition; lxvi, 406pp., 24pp. adverts dated 1852, 4 publisher's advert tipped in before title-page 4 maps and views, all folded, ink inscription on title-page; publisher's brown cloth gilt; a very attractive copy. Lister 58.

165. Handbook for Turkey in Asia including Constantinople. *John Murray, London, 1878.*

£300 [102095]

LAST EDITION OF THIS TITLE PUBLISHED. There were later volumes on Constantinople and Asia Minor: The conflicts with Greece had ended in 1878. All editions of this title are scarce and rarely appear on the market. Endpapers dated 'June 1883'.

Fourth edition; xii, 496pp., 4pp. publisher's advert, 76 adverts dated 1882-83 at rear, 4pp. publisher's list, 9 maps and plans including general map of Asia Minor in two parts in front and rear pockets, a couple of maps slightly frayed at edges; publisher's red cloth gilt, slightly chipped at top and bottom of spine; otherwise a very good copy. Lister 103.




166. Handbook of Travel-Talk being a collection of questions, phrases, and vocabularies in English, French, German, & Italian. *Edward Stanford, London, 1909.*

£120 [101259]

AN AMUSING PERIOD PIECE.

Twentieth edition; small 8vo (13 x 9 cm), [62], 688pp; publisher's red cloth gilt; a fine copy. Lister p.93.



167. ADAMS, MARGARET. *Penang. Illustrated Guide.* Municipal Council of George Town, Penang, 1952.

£110 [102185]

FIRST AND ONLY EDITION OF THIS PROFUSELY ILLUSTRATED GUIDE-BOOK. Located on the northwest coast of the Malay Peninsula, overlooking the Malacca Strait, Penang has two parts: Penang Island, where the capital city, George Town, is located, and Seberang Perai on the Malay Peninsula.

First edition; 8vo (21 x 14 cm), 98pp., numerous black and white illustrations from photographs throughout, one sketch map and one folding map at rear, hotel stamp inside; publisher's silver moire silk effect card with printed blue lettering, matching endpapers; overall a very good copy.

168. ALLEN, GRANT. *Venice.* Grant Richards, London, 1898.

£100 [101511]

FIRST EDITION OF THIS MAINLY HISTORICAL GUIDE.


First edition; 8vo (17 x 11 cm); 271 pp; publisher's green cloth gilt; a very good copy.

169. Guide to the American Battle Fields in Europe. Government Printing Office, Washington, 1927.

£150 [101260]

A RARE GUIDE TO THE BATTLEFIELDS OF WORLD WAR ONE. Three large maps cover Chateau-Thierry-Scissons, St. Mihiel-Metz, Verdun-sedan.

First edition; 8vo (21 x 14 cm). vi, 282pp., 3 large folded maps in rear pocket, numerous illustrations throughout; publisher's red cloth; a fine copy.



170. Bradshaw's Railway Companion, Bradshaw, Manchester, 1840.

£1,000 [100620]

THE FIRST PRINTING OF THE RARE ONE SHILLING GUIDE, INCLUDING THE FIRST NATIONAL RAILWAY MAP IN THE WORLD.

George Bradshaw (1801-1853), whose name was to become synonymous with railway timetables, published his first guide in 1830 with the opening of the Liverpool-Manchester Line and his first timetable in 1839. He was originally a cartographer and printer but in the 1830s with the start of railway travel he developed the now famous timetables and guides. He was also a religious man and it is thought that his Quaker beliefs were the reason that early editions of Bradshaw's guides avoided using the names of months

based upon Roman deities which were seen as 'pagan'. His publications are seen as the standard manual for rail travel right up until the last issue in May 1961. This is the second year of this railway guide and the price was raised from six pence to one shilling.

In 1841 the price was lowered to six pence so this is the first printing of the rare one shilling guide. The very earliest issues, including this one, were published before the limited introduction of standardized railway time in November 1840. The accompanying map of the few lines in operation (and some 'in progress') in England and Wales is recognised as the first national railway map in the world.

George Bradshaw was well known for his scrupulous attention to detail and his ability to convey important information succinctly. In 1865 Punch praised Bradshaw's Guide thus: 'seldom has the giant intellect of a man employed upon a work of greater utility'.

First edition; 8vo (12 x 8 cm); [56]pp., 8 maps including one folding glazed map of London, some partially hand- coloured, 4 double-page city plans, engraved folding plate of railway lines; publisher's green cloth, upper cover with title in gilt on gilt label; very slightly rubbed; else an excellent copy.



171. Handy Pocket Guide to the principal sights in Benares. *Medical Hall Press Benares, 1882.*

£250 [101506]

RARE GUIDE TO BENARES PUBLISHED LOCALLY.


8vo (16 x 11 cm). v, 40pp., [2]pp., folding sketch map, bound in publisher's printed blue wrappers, green cloth spine; small part of lower and upper boards missing at top (0.5 cm), boards slightly marked and faded; overall a good firm copy.

172. COOK, THOMAS. **Guide to Peking, North China, South Manchuria and Korea.** *Thos. Cook & Son, London, 1920.*

£300 [101617]

SCARCE. THE MAPS INCLUDE A MAP OF SEOUL AND A SKELETON MAP OF PEKING.

Fourth edition; 8vo (18 x 12.5 cm); 161pp., xxiipp. adverts, two folding maps, black and white illustrations in text, small close tear to final leaf; original green publisher's cloth with green label to upper cover, a good copy.

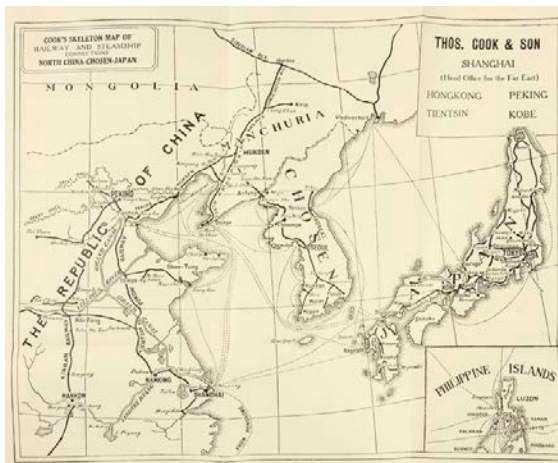


173. COOK, THOMAS. **Guide to Peking, North China, South Manchuria and Korea.** *London, Thomas Cook, 1924.*

£275 [101619]

A VERY GOOD EXAMPLE OF SCARCE GUIDE-BOOK. Maps include Peking and Keijyo (Seoul).

Fifth edition; 8vo (19 x 13 cm), 143pp., adverts, 3 folding maps, black and white illustrations throughout, title page upper corner cut, text block slightly detached from spine; publisher's printed green cloth, corners very slightly bumped, small red stain to upper cover, a very good copy.




174. **COOK, THOMAS.** *India, Burma and Ceylon.* Thomas Cook, London, 1922.

£120 [101620]

AN EXCELLENT COPY with four folding maps of India, Europe, Ceylon and the World.

Small 8vo (16 x 10.5 cm); [vi], 252pp., adverts at rear, 4 folding maps; publisher's brown cloth gilt, spine a little worn, an excellent copy.



175. **CROW, CARL.** *Handbook for China.* Hwa-Mei Book Concern, Shanghai, 1913.

£375 [101375]

VERY HIGHLY REGARDED WITH ATTRACTIVE COLOUR MAPS OF PEKING AND CHINA. Crow was an American journalist who spent over 30 years in China. He arrived in Shanghai in 1911 and made the city his home for a quarter of a century, working there as a journalist, newspaper proprietor, and groundbreaking ad-man. He also did stints as a hostage negotiator, emergency police sergeant, gentleman farmer, go-between for the American government, and propagandist (Wikipedia).

First edition; 8vo (17.5 x 12 cm). 214, [18]pp., with 8 maps and plans, 32 illustrations, printed endpapers, bookseller's discreet label on endpapers; publisher's pictorial green cloth; a very good copy.

176. **DREWETT, SIEVERTS.** *Bemrose's Guide to Paris and its Environs.* Bemrose and Sons, London, 1890.

£300 [101540]

RARE GUIDE ORIGINALLY PUBLISHED FOR THE INTERNATIONAL EXHIBITION IN 1889. FEW COPIES APPEAR ON THE MARKET.

Third edition; 8vo (18 x 13 cm); 116 pp; 2 maps including a large folding map at rear, numerous illustrations; inner hinges cracked, some penciling throughout; publisher's brown cloth boards; a good copy.

177. FEI-SHI; [FISCHER, EMIL SIGMUND]. *Guide to Peking and its environs near and far.* Tientsin Press, Tientsin ad Peking, 1924.

£450 [101362]

THERE WERE ONLY TWO EDITIONS OF THIS UNUSUAL GUIDE, THE FIRST WAS PUBLISHED IN 1909 AND THIS ONE IN 1924: BOTH EDITIONS ARE SCARCE. Emil Sigmund Fischer (1865-1945), was a banker and traveller; born in Vienna. He travelled to China in 1894 and worked as a banker in Shanghai, later in Tienstin. He wrote several books on China besides this one. He was held prisoner by the Japanese from 1941 until his death.

Second edition; 8vo (10 x 14 cm). ix, (ii), 237pp., xiipp. adverts, numerous maps and plans, some folding, some coloured, large folding 'Plan of Peking' printed in colour in rear pocket with an extra map of Angkor inserted loose, publisher's addendum slip tipped in before title-page, pages 16-19 detached, ink inscription inside on front free endpaper; publisher's original decorated boards, lacks spine; overall a good copy.



181. LECONTE, A. Plan commode de Paris rues & monuments autobus & tramways.

Published in 1920.

£375 [101503]

A COLOURFUL PLAN OF PARIS WITH STREET INDEX. One map is a bird's-eye view of the Seine River, and covers the heart of Paris. Important buildings and monuments are shown in profile, including the Eiffel Tower, the Arc de Triomphe, Sacre-Coeur, the Pantheon, etc. Paris is surrounded by the Bois de Boulogne and various suburban villages. The second map is a plan of Paris.

Small 8vo (13 x 19 cm); 162 pp. and two large coloured folding maps; all housed in publisher's red cloth boards, gilt lettered; a very good copy.


182. TERRY, T. PHILIP. Terry's Guide to Mexico.

Houghton Mifflin Company, Boston, 1927.

£150 [101625]

AN EXCELLENT GUIDE IN A 'BAEDEKER' FORMAT WITH THE DUST JACKET. Detailed plans include Guadalajara and Chihuahua. There were six editions of this title which was originally published in 1909. A detailed and comprehensive guide.

Fourth edition; small 8vo (16 x 12 cm); ccxlix, 597pp., adverts at rear, 4 folding maps and 27 plans; original dust jacket, a little creased, publisher's red gilt cloth, a very good copy.







183. TERRY, T. PHILIP. Terry's Guide to the Japanese Empire. *Houghton Mifflin, Boston, 1920.*

£175 [101356]

A VERY COMPREHENSIVE GUIDE WITH THE FIRST 'ACCOUNT' OF KOREA IN AN 'ENGLISH LANGUAGE GUIDEBOOK'. Korea is included in the chapter on Manchuria and the Trans-Siberian Railway. Maps and plans include Seoul, Korea, Formosa, Tokyo and Nagasaki.

Second edition; Small 8vo (16 x 12 cm), cdxlxxxiii, 799pp., adverts at rear, 29 coloured maps and plans, small piece of ephemera inserted loose; publisher's red cloth, gilt lettering dull as is usual; a very good copy.





SHAPERO RARE BOOKS

32 Saint George Street
London W1S 2EA
+44 (0)20 7493 0876
rarebooks@shapero.com
www.shapero.com

A member of the Scholium Group



TERMS AND CONDITIONS

The conditions of all books has been described; all items in this catalogue are guaranteed to be complete unless otherwise stated.

All prices are nett and do not include postage and packing. Invoices will be rendered in £ sterling. The title of goods does not pass to the purchaser until the invoice is paid in full.

VAT Number G.B. 105 103 675

Cover image - item 47

Inside cover image - item 1

NB: The illustrations are not equally scaled. Exact dimensions will be provided on request.

Compiled by Lucinda Boyle

Edited by Jeffrey Kerr

Design by Magdalena Joanna Wittchen



Η Foodochos

Inst. archeol. allemand

Ecole française d'Athènes

Η Sideria

Η Georgio

Arsakion

Bibliothèque

Hôpital civil

Source

Université

Académie des Sciences

Mn. de l'Interieur

Mn. des Finances

St Théodore

Th. Tsacha

Eglise catholique

St Georges

Poste & télégraphie

Parlement

Écuries royales

Place de la Constitution

Πλατεία του συνταγματός

Palais du Roi

Mosaïque romaine

Jardin du Palais

Κηπος βασιλικός

NOVAE ATHENAE

Palais du prince royal

Egl. russe

Egl. grecque

Exposition

Jardin public

Κηπος του Ζαππειου

Temple de Jup. Olymp.

Vestiges de l'enceinte ant.

ARDETTOS STADE

Η Petros Stationer

