



SHAPERO
RARE BOOKS




Baedeker
& Other Travel Guides




ITEM 1




ITEM 37




ITEM 51




ITEM 72




ITEM 73




ITEM 79



ITEM 81



ITEM 91



ITEM 94

Baedeker

& Other Travel Guides

Contents

Baedeker English Editions	1 - 93
Baedeker French Editions	94 - 129
Baedeker German Editions	130 - 232
Murray Handbooks	233 - 272
Other Guidebooks	273 - 318

Baedeker English Editions

‘THE OLYMPIC GAMES BAEDEKER’

1. Athens and Its Immediate Environs. *Karl Baedeker, Leipsic, 1896.*

£8,000 [ref: 117941]

‘This reprint from the second edition of Baedeker’s Handbook to Greece (1894) is intended for sale solely within the kingdom of Greece.’ This title is the one of the rarest English editions. It was published for visitors to the first modern day Olympic Games in Athens in 1896. It is not just a reprint - it has been updated with corrections and amendments to 1896. Few copies survive as many were discarded after use.

Pierre de Courbetin, founder of the modern day Olympic Games, had originally intended to hold the games in Paris but after the Panathenaic Stadium was excavated in 1869 he decided to hold it in Athens, the birthplace of the Olympics and asked Baedeker to publish a special guide for the occasion. This copy was issued May 1896. Very Rare.

Small 8vo (15 x 11 cm), 80pp., 2 folding maps, some pencilling inside on rear endpapers, front map crumpled; restored preserving all of the original publisher’s printed boards, some creasing to the boards, red cloth spine; a very good copy. Hinrichsen E238

2. Austria together with Budapest, Prague, Karlsbad, Marienbad. *Karl Baedeker, Leipzig, 1929.*

£100 [ref: 114393]

Last edition in this series (1900 -1929). The Austro-Hungarian Empire had disintegrated after World War I and this volume covers a much smaller area than previous editions. Parts of Hungary and Czechoslovakia are still included. Issued c.1931.

Twelfth edition; lxiv, 518pp., 86 maps & plans and 2 panoramas, some very minor spotting on a couple of pages; publisher’s original variant coarse-grained red cloth, gilt lettering slightly dull as usual; a very good copy. Hinrichsen E59

3. Austria-Hungary with excursions to Cetinje, Belgrade, and Bucharest. *Karl Baedeker, Leipzig, 1911.*

£100 [ref: 120618]

Last edition before the First World War giving a final fascinating picture of a grand,

colourful and multi-national empire that was doomed to disintegrate and disappear. All editions are scarce. Issued c.1922.

Eleventh edition; xxii, 602pp., 71 maps, 77 plans, and 2 panorama inner hinges cracked, some pages detached, previous bookseller's label pasted down over publisher's details on title page, bookseller's label on rear pastedown; publisher's red cloth gilt, a fair copy. Hinrichsen E58

4. Belgium and Holland. *Karl Baedeker, Coblenz, 1871.*

£500 [ref: 110430]

This series was first published in 1869 and continued up to 1931. Town plans include Amsterdam, Bruges, Brussels and Utrecht. Several of the maps are coloured. Endpapers dated 'May 1871'.

Second edition; xxviii, 328pp., 5 maps & 13 plans, pencilling inside on front and rear endpapers, previous bookseller's stamp on endpapers, hinges cracked; publisher's old type red cloth gilt binding; a very good copy. Hinrichsen E193

WITH ORIGINAL DUST JACKET

5. Belgium and Holland including the Grand-Duchy of Luxembourg. *Karl Baedeker, Leipzig, 1910.*

£80 [ref: 117639]

This was the last English edition of *Belgium and Holland*. After the War a new edition of *Belgium and Luxembourg* was published. Issued c.1910.

Fifteenth edition; lxxxii, 489pp., 19 maps, 37 plans, 8 floor plans; publisher's red cloth gilt, original buff-coloured dust-wrapper; a very good copy. Hinrichsen E194

WITH ORIGINAL DUST JACKET

6. Canada with Newfoundland and an excursion to Alaska. *Karl Baedeker, Leipzig, 1907.*

£275 [ref: 119837]

First mention of the Grand Trunk Pacific Railway (incorporated in 1903), as yet only partly constructed; the section on Alaska has been enlarged from the previous edition. This title was only published in English and there were only four editions issued. Issued c.1907.

Third edition; lxiv, 331pp., 13 maps & 12 plans; publisher's red cloth gilt, original buff coloured dust-jacket, frayed at edges; a very good copy. Hinrichsen E265

7. Eastern Alps including the Bavarian Highlands... *Karl Baedeker, Leipzig, 1911.*

£100 [ref: 108014]

Last and most comprehensive English edition. After the War the next edition was called *Tyrol and the Dolomites*. Issued c.1911

Twelfth edition; xxviii, 682pp. 73 maps, 16 plans, and 11 panoramas, inner hinge slightly loose; publisher's red cloth gilt; a very good bright copy. Hinrichsen E53

FIRST EDITION IN ENGLISH

8. Eastern Alps, including the Bavarian Highlands, The Tyrol, Salzkammergut, Styria, and Carinthia. *Karl Baedeker, Leipsic, 1879.*

£200 [ref: 87577]

First English edition of this series devoted solely to the Eastern Alps previously included in *Southern Germany and Austria*. A very scarce edition. Endpapers dated 'June 1879'.

Fourth edition; xxix, 406pp. 20 maps, 10 plans, and 7 panoramas, repair to front free endpaper; publisher's red cloth gilt, slightly faded and dirty; overall a very good firm copy. Hinrichsen E45

9. Egypt and the Sudan. *Karl Baedeker, Leipzig, 1908.*

£300 [ref: 117692]

New maps include Assuan and Khartoum. Issued c.1908.

Sixth edition; dxxxiv, 439pp., 24 maps, 76 plans, and 57 vignettes; publisher's red cloth gilt, spine slightly marked; overall a very good copy. Hinrichsen E251

REPRINT OF THE 1929 EDITION

10. Egypt. Baedeker's Egypt 1929. *David and Charles, Newton Abbot. 1985.*

£120 [ref: 117657]

Reprint of the 1929 edition; 8vo, ccviii, 495pp. 106 maps & plans and 56 woodcuts reproduced in black and white; publisher's original yellow cloth gilt, publisher's original dust-jacket; an excellent copy. Hinrichsen R6

11. Egypt. Lower Egypt, with the Fayûm and the Peninsula of Sinai. *Karl Baedeker, Leipzig, 1885.*

£300 [ref: 117518]

This is the first English edition after the 1881 rebellion and the bombardment of Alexandria by an Anglo-French fleet in 1882 with the defeat of Arabi Pasha. The general map shows the Egyptian Empire extended into the Northern Hedjaz and in the South to the sources of the White Nile. This and succeeding editions are considered Baedeker classics. Issued c.1891.

Second edition; xiv, 538pp., 16 maps, 30 plans, 7 views, and 76 vignettes, previous owner's pencil signature, inner hinges slightly cracked; publisher's red cloth gilt; a very good copy. Hinrichsen E246

12. Egypt. Part First: Lower Egypt and the Peninsula of Sinai. *Karl Baedeker, Leipsic, 1895.*

£300 [ref: 117486]

This was the last edition of *Lower Egypt*. The following edition published in 1898 describes Egypt as a whole. Egypt formed part of the Orient Quartet comprising Palestine and Syria, Egypt, Greece and Turkey. Issued c.1894.

Third revised edition; ccxvi, 293pp., 14 maps, 33 plans, 7 views, and 76 vignettes; publisher's red cloth gilt; an excellent copy. Hinrichsen E247

FIRST EDITION

13. France. Northern France. *Karl Baedeker, Leipsic, 1889.*

£120 [ref: 113008]

This is the first of five editions published on Northern France. This title was never published in German. Issued c.1890.

First edition; xliii, 395pp., 9 maps & 25 plans, ink inscriptions inside on endpapers, inner hinges cracked; publisher's red cloth gilt, spine faded and rubbed, corners rubbed; overall a good firm copy. Hinrichsen E115

14. Northern France. *Karl Baedeker, Leipzig, 1909.*

£60 [ref: 111983]

Last edition of this title. Issued c.1909.

Fifth edition; xxxvi, 454pp., 16 maps, 55 plans; publisher's red cloth gilt, gilt lettering bright; an fine copy. Hinrichsen E119a

RARE REPRINT

15. Northern France. *Karl Baedeker, Leipzig, 1909.*

£100 [ref: 114468]

Last edition of this title. This is the rare second issue of this title printed after the War. Scarce. Issued c.1919.

Fifth edition, 1919 reprint; xxxvi, 454pp., 16 maps & 55 plans, previous owner's ink signature on endpapers; publisher's original variant red cloth gilt, slightly worn in parts, gilt lettering rubbed and dull; overall a good copy. Hinrichsen E119b

16. Paris and its Environs... *Karl Baedeker, Leipsic, 1876.*

£150 [ref: 88241]

Endpapers dated 'Avril 1876'.

Fifth edition; xxvi, 350pp., 2 maps & 12 plans, restored preserving most of the original publisher's red cloth binding, gilt lettered; overall a very good copy. Hinrichsen E99

WITH EXHIBITION SUPPLEMENT AND ORIGINAL DUST JACKET

17. Paris and its Environs. *Karl Baedeker, Leipzig, 1932.*

£250 [ref: 118368]

This particular volume contains the rare supplement for the the International Exhibition in Paris in 1937. Very scarce. Issued c.1937.

Twentieth edition; lxiv, 550, 32(supplement bound at rear), 54(street appendix)pp., 68 maps & plans, ink inscription on half title, 4pp 'chemin de fer' for the International Exhibition inserted loose; publisher's variant coarse-grained binding, original pictorial dust wrapper, worn at edges, partly torn; overall a very good copy. Hinrichsen E114

18. South-Eastern France including Corsica. *Karl Baedeker, Leipzig, 1898.*

£50 [ref: 114443]

Third and last edition of this title. Issued c.1900.

Third edition; xxiv, 322pp., 15 maps, 14 plans and a panorama; publisher's red cloth gilt, pen inscription reading '1898 in English' to upper cover, spine faded; a good solid copy. Hinrichsen E122

WITH DUST JACKET

19. Southern France including Corsica. *Karl Baedeker, Leipzig, 1914.*

£100 [ref: 117632]

Last English edition. It covers the French Alps, the Pyrenees and the Riviera including Monaco. Issued circa 1914.

Sixth edition; xxvi, 648pp., 42 maps, 63 colour plans, panorama, previous owner's signature inside on endpapers; publisher's red cloth gilt, with original publisher's buff coloured dust-jacket (inner flap detached and worn at edges); a very good copy. Hinrichsen E126

20. Southern France including Corsica. *Karl Baedeker, Leipzig, 1914.*

£90 [ref: 120095]

Last English edition. Issued circa 1914.

Sixth edition; xxvi, 648pp., 42 maps, 63 colour plans, panorama; publisher's red cloth gilt, spine slightly faded, gilt lettering dull; a very good copy. Hinrichsen E126

21. Germany. *Karl Baedeker, Leipzig, 1936.*

£200 [ref: 114398]

First and only edition of this title in English which describes Germany as a whole under the Nazi regime, when practically every town plan shows streets, squares and sometimes bridges named after Hitler; Goering, Horst Wessel and even the S.A. (Nazi Stormtroopers). This issue does not include the plan of the Olympic 'Reichssportfeld' in the pocket. Issued c.1936.

First edition; lxiv, 528pp., 108 maps & plans, road map in rear pocket, previous bookseller's label on front pastedown; publisher's variant coarse-grained binding, gilt lettering dull as is usual and rubbed; overall a very good copy. Hinrichsen E66

22. Berlin and its Environs. *Karl Baedeker, Leipzig, 1903.*

£175 [ref: 102098]

First English edition and therefore relatively scarce. There were only five editions of this title published in English (1903-1923). Previously Berlin was included in the volume of Northern Germany. Issued c.1903.

First edition. x, 237pp., 4 maps & 19 plans, loose front free endpaper; publisher's red cloth gilt; a very good copy. Hinrichsen E60

WITH DUST JACKET

23. Berlin and its Environs. *Karl Baedeker, Leipzig, 1912.*

£110 [ref: 119195]

Last edition before World War I. Issued c.1912.

Fifth edition; x, 254pp., 7 maps, 24 plans; publisher's red cloth gilt, gilt lettering bright, original buff coloured dust jacket, slightly worn at corners; overall a very good copy. Hinrichsen E64

24. Berlin and its Environs. *Karl Baedeker, Leipzig, 1923.*

£135 [ref: 114298]

Last edition published in English. Greater Berlin was established in 1920 by uniting Berlin proper with seven neighbouring towns creating a huge unified conurbation. Berlin is described as the centre of the democratic Weimar Republic. Issued c.1926.

Sixth edition; x, 258pp., 30 maps & plans, publisher's red cloth gilt, original buff coloured dust-jacket, worn and frayed at edges, some pencilling and ink marks on inside flaps; a very good copy. Hinrichsen E65

25. Berlin and its Environs. *Karl Baedeker, Leipzig, 1923.*

£100 [ref: 103410]

Last edition published in English. Issued c.1930.

Sixth edition; x, 258pp., 30 maps & plans; publisher's red cloth gilt; a very good copy. Hinrichsen E65

26. Frankfurt and the Taunus. *Karl Baedeker, Hamburg, 1951.*

£40 [ref: 109502]

First English edition of this title. There was an edition in German published in the same year.

First edition; 169pp., one map, 5 plans, 67 sketches, one map slightly frayed at edge; publisher's red cloth gilt; a very good copy. Hinrichsen N13

27. Northern Germany. *Karl Baedeker, Coblenz and Leipsic, 1873.*

£200 [ref: 111443]

First separate edition of *Northern Germany* (previously included in the volume on the Rhine). First description of Berlin as capital of German Empire. Issued 'August 1873'.

Fifth edition; xvi, 294pp., 11 maps & 27 plans, previous owner's red stamp on front free endpaper; publisher's old type binding, gilt lettering bright, slightly chipped at top and bottom of spine; otherwise a very good copy. Hinrichsen E19

28. Northern Germany. *Karl Baedeker, Leipzig, 1910.*

£50 [ref: 107729]

Maps include Berlin, Hamburg, Frankfurt and Hannover. Most of the Rhenish district is now included in Baedeker's Rhine. Issued c.1910.

Fifteenth edition; xxxviii, 430pp., 47 maps & 81 plans, front map torn at corner with no loss to image, pencil marks on endpapers; publisher's red cloth gilt, spine slightly faded; a very good copy. Hinrichsen E29

29. Northern Germany as far as the Bavarian and Austrian Frontiers. *Karl Baedeker, Leipsic, 1900.*

£70 [ref: 119073]

Maps include Berlin, Hamburg, Hanover and Leipzig. Issued c.1900.

Thirteenth edition; xxxiv, 430pp., 34 maps, 65 plans, ink inscription of previous owner inside, previous bookseller's label inside on rear pastedown; publisher's red cloth gilt, spine slightly faded; a very good copy. Hinrichsen E27

30. Northern Germany as far as the Bavarian and Austrian Frontiers. *Karl Baedeker, Leipsic, 1904.*

£50 [ref: 114413]

Berlin has now been transferred to its own volume. Issued c.1907

Fourteenth edition; xxxviii, 395pp., 49 maps & 75 plans; publisher's red cloth gilt, boards very slightly bent; a very good copy. Hinrichsen E28

31. Rhine and Northern Germany. *Karl Baedeker, Coblenz, 1870.*

£450 [ref: 118312]

This was the last edition of *Rhine and Northern Germany* together in one volume. The last edition before the establishment of the German Empire. Strassbourg is still shown as under French rule (Napoleon III). This particular copy was issued in 'May 1870'.

Fourth edition; xxii, 444 pp., 23 maps, 38 plans, slight browning to the pages; publisher's old type red cloth gilt; a very good copy. Hinrichsen E4

32. Germany. Rhine from Rotterdam to Constance. *Karl Baedeker, Coblenz and Leipsic, 1873.*

£350 [ref: 115448]

This is the first English edition of *The Rhine* as separate from Northern Germany. This volume was the first edition published after the formation of the German Empire and the acquisition of Alsace and part of Lorraine from France, giving an interesting picture of these provinces under the new masters. Endpapers 'July 1873'.

Fifth edition; xlii, 290pp., 15 maps & 16 plans; publisher's original old type binding, gilt lettering bright; a very good copy. Hinrichsen E5

33. Germany. Rhine from Rotterdam to Constance. *Karl Baedeker, Leipsic, 1882.*

£60 [ref: 50941]

Endpapers dated 'May 1883'.

Eighth edition; xxxiv, 388pp., 28 maps & 21 plans, inner hinges cracked, ink writing on half-title, title-pages and in the margins of several pages; publisher's red cloth gilt; some wear to the extremities; a good copy. Hinrichsen E8

34. Rhine from Rotterdam to Constance. *Karl Baedeker, Leipsic, 1886.*

£55 [ref: 66215]

Endpapers dated 'May 1888'.

Tenth edition; xxxiv, 410pp., 30 maps, 22 plans, inner hinges cracked; publisher's red cloth gilt; overall a very good copy with gilt lettering bright. Hinrichsen E10

35. Rhine from Rotterdam to Constance. *Karl Baedeker, Leipsic, 1886.*

£50 [ref: 104402]

Endpapers dated 'May 1888'.

Tenth edition; xxxiv, 410pp., 30 maps, 22 plans, bookplate, inner hinges cracked, some pencilling inside; publisher's red cloth gilt, small piece missing at top; overall a very good copy with gilt lettering bright. Hinrichsen E10

36. Rhine from Rotterdam to Constance. *Karl Baedeker, Leipsic, 1889.*

£50 [ref: 104405]

The Rhine was one of the longest series published by Baedeker. Issued c.1890.

Eleventh edition; xxxiv, 386pp., 36 maps & 22 plans; publisher's red cloth gilt; a good solid copy. Hinrichsen E11

FIRST ENGLISH EDITION

37. Rhine from Switzerland to Holland. K. Baedeker, Coblenz, 1861.

£4,000 [ref: 109678]

First English edition. *Rhine* was the first English Baedeker title to be published and there were eighteen subsequent editions, the last was published in 1926. This title also covers Northern Germany including Berlin and also a short excursion to Copenhagen. This is the last English edition to contain the attractive scenic engraved views. Plans include Bonn, Coblenz, Dusseldorf, Frankfurt and Strasburg.

Few copies survive and it is therefore very scarce. This copy despite the foxing is still a very good example. Endpapers dated 'May 1861'.

First edition; xxvii, 260pp., 12 engraved views, 24 maps & plans, most pages with light foxing (as usual); rebacked preserving most of the publisher's red cloth gilt; overall a very good copy. Hinrichsen E1

38. Rhine from the Dutch to the Alsatian Frontier. Karl Baedeker, Leipzig, 1926.

£80 [ref: 108170]

This title was the first to be issued in English and this is the last edition in the series to be published. Issued 1929.

Eighteenth edition; xlii, 422pp., 102 maps & plans, previous bookseller's label on front free endpaper; publisher's red cloth gilt, original pictorial dust-wrapper, slightly worn along edges and corners; overall an excellent copy. Hinrichsen E18

39. Southern Germany. Karl Baedeker, Leipzig, 1929.

£80 [ref: 87614]

Last English edition. Issued c.1929.

Thirteenth edition; xxviii, 547pp., 118 maps & plans, slightly frayed at edges, publisher's red cloth gilt, original brown printed dust-wrapper Hinrichsen E44

40. Southern Germany. *Karl Baedeker, Leipzig, 1929.*

£100 [ref: 106719]

Last English edition and the only edition to appear between the wars, portraying Germany under the Weimar Republic i.e. before the advent of Hitler to power. Baden, the Black Forest and Salzburg are included for the first time. Issued c.1929.

Thirteenth revised edition; xxviii, 547pp., 43 maps, 75 plans, article on Germany from The Times tipped in; publisher's red cloth gilt, red pictorial dust jacket, spine slightly faded and worn at head and foot; an excellent copy. Hinrichsen E44

RARE FIRST EDITION

41. Southern Germany and the Austrian Empire. *Karl Baedeker, Coblenz, 1868.*

£800 [ref: 112978]

This scarce first edition contains a detailed coloured map of Vienna and covers a large part of Hungary. This volume describes conditions after the dissolution of the German Confederation (established in 1815 by the Congress of Vienna in 1866. Town plans include Trieste, Vienna, Prague and Cracow. Endpapers dated 'May 1868'.

First edition; xviii, 395pp., 11 maps, 16 plans, heavy pencilling inside on endpapers, ink inscription of previous owners, some spotting throughout; restored preserving publisher's old type red cloth, gilt lettered; otherwise a very good copy. Hinrichsen E32

WITH DUST JACKET

42. Southern Germany. (Wurtemberg and Bavaria) *Karl Baedeker, Leipzig, 1910.*

£60 [ref: 101623]

Eleventh edition; xxx, 364pp., 36 maps & 45 plans; publisher's red cloth gilt, original buff coloured dust wrapper; a fine copy. Hinrichsen E42

43. Southern Germany (Wurtemberg and Bavaria). *Karl Baedeker, Leipzig, 1914.*

£60 [ref: 114941]

Last pre-First World War edition giving an excellent view of the Kaiser's Germany with two semi-independent kingdoms in the South. Baden and the Black Forest are not included, (see Baedeker's *Rhine*). Issued c.1914.

Twelfth edition; xxx, 388pp., 37 maps & 50 plans, previous owner's inscription to front endpaper; publisher's red cloth gilt; a very good copy. Hinrichsen E43

FIRST EDITION

44. Great Britain. *Karl Baedeker, Leipzig, 1887.*

£500 [ref: 101662]

A VERY SCARCE FIRST EDITION WHICH RARELY APPEARS ON THE MARKET. This English edition served as a basis for the German edition published later in 1889. Ireland was never included in the English edition. Endpapers dated 'July 1888'.

First edition; xxxii, 530pp., 14 maps, 24 plans and a panorama, inner hinges loose; publisher's red cloth gilt; a very good copy. Hinrichsen E215

45. Great Britain. *Karl Baedeker, Leipsic, 1901.*

£70 [ref: 91480]

Town plans include Aberdeen, Birmingham, Edinburgh, London, York, Oxford and Cambridge. Issued c.1903.

Fifth edition; lxiv, 600pp., 18 maps, 39 plans and 1 panorama, hinges slightly loose, previous owner's inscription in ink to front endpaper, railway map of England and Wales slightly torn, p.xv detached; publisher's red cloth; a good copy. Hinrichsen E219

46. Great Britain. *Karl Baedeker, Leipzig, 1906.*

£80 [ref: 119007]

This title was written by Baedeker's English editor J.F. Muirhead who eventually started his own series of guidebooks. The section on Scotland has been condensed as Baedeker planned to produce a separate guide (never published). Issued c.1908.

Sixth edition; lxvi, 606pp., 22 maps, 58 plans and one panorama, previous bookseller's label on half-title, front map with 2cm tear (no loss of text); publisher's red cloth gilt, a little worn at edges; a very good copy. Hinrichsen E220

47. Great Britain. *Karl Baedeker, Leipzig, 1910.*

£80 [ref: 116659]

Last edition of this title before the outbreak of the World War I. Issued c.1914.

Seventh edition; lxxviii, 624pp., 28 maps, 65 plans and a panorama, previous bookseller's label tipped in; publisher's red cloth gilt, lettering faded; a very good copy. Hinrichsen E221

48. Great Britain. *Karl Baedeker, Leipzig, 1937.*

£120 [ref: 109771]

Last edition published in series just before the outbreak of World War II. Issued c.1937.

Ninth edition; lxxii, 696pp., 96 maps & plans, and a panorama; publisher's variant coarse-grained binding, gilt lettering dull as is usual; a near fine copy. Hinrichsen E223

49. Great Britain I, Southern England, East Anglia. Great Britain II, Central England, Wales. Great Britain III, Northern England. *Karl Baedeker, Freiburg, 1966.*

£200 [ref: 118297]

Last of the post-war editions published by Baedeker. The fourth volume on Scotland, though advertised was never published.

Tenth edition, 3 vols; vol. I: 45 maps & plans, vol. II: 48 maps & plans, vol. III: 51 maps & plans; publisher's red plastic covers; all vols with original pictorial dust-jackets, very slightly worn in parts; overall a very good set. Hinrichsen N40-42

50. London and its Environs. *Karl Baedeker, Leipzig, 1905.*

£80 [ref: 117596]

This guide includes excursions to Windsor, Gravesend and St Albans. Issued c.1907.

Fourteenth edition; x, 471 pp., 4 maps & 24 plans, 44pp street appendix at rear, 4 maps & 24 plans, pages slightly browned; publisher's red cloth gilt, slightly worn and faded; overall a very good copy. Hinrichsen E209

VARIANT BINDING

51. Greece. *Karl Baedeker, Leipsic, 1889.*

£275 [ref: 107742]

This rare first edition was based on the second German edition (1888). This copy has been bound in the 'experimental' pink cloth used by the Baedeker company during 1889. It was not successful and the company soon reverted to the usual red cloth. These examples are rare. Endpapers dated 'January 1889'.

First edition; cxvi, 374pp., panorama of Athens, 6 maps, 14 plans including folding map in rear pocket, (map a little frayed at and repaired with tape on verso), inner hinges cracked; publisher's variant pink cloth binding, gilt lettered, slightly marked and dirty; a good copy. Hinrichsen E234

52. **Greece.** *Karl Baedeker, Leipsic, 1894.*

£200 [ref: 117189]

This was the second of four editions (1889-1909) in English. Interesting archaeological excavations are fully described. Much of the text was prepared by Dr. Lolling, Curator of the Epigraphical Museum at Athens. Issued c.1894.

Second edition; cxii, 376pp., 8 maps including folding map in rear pocket, 15 plans, panorama of Athens; publisher's red cloth gilt; overall a very good copy. Hinrichsen E235

53. **Greece.** *Karl Baedeker, Leipzig, 1905.*

£100 [ref: 88233]

Charles Scribner's price list on front pastedown. Third edition of four published in English.

Third edition; cxxiv, 434pp., 11 maps, 25 plans, one panorama, 5 ground-plans and 2 diagrams, Charles Scribner's price list on front pastedown; manuscript ink inscription on first leaf and title page, publisher's red cloth gilt; a very good copy. Hinrichsen E235

54. **Greece.** *Karl Baedeker, Leipzig, 1909.*

£200 [ref: 117538]

This was the last and most comprehensive edition in English. Issued c.1914.

Fourth edition; cxxvi, 447pp., 16 maps (including folding map in rear pocket), 30 plans, 2 diagrams, a panorama of Athens, previous bookseller's label pasted down on title-page; publisher's red cloth gilt; an excellent copy. Hinrichsen E237

55. **Central Italy and Rome.** *Karl Baedeker, Leipzig, 1909.*

£70 [ref: 119151]

Last edition before the outbreak of World War I. Includes Southern Tuscany and Umbria. Plans of Siena, Arezzo, Cortona and Perugia are also included. Issued c.1909.

Fifteenth edition; lxxvii, 527pp., 19 maps, 55 plans and views, and the Arms of the Popes since 1417, some pages slightly creased; publisher's red cloth gilt; a very good copy. Hinrichsen E157

56. **Italy. First Part: Northern Italy.** *Karl Baedeker, Leipsic, 1903.*

£80 [ref: 120090]

This guide is divided into sections which include Piedmont, Liguria, Lombardy, Venetia, The Emilia and Tuscany. Issued c.1903.

Twelfth edition; lxiv, 563pp., 30 maps & 39 plans, some very minor browning of preliminary pages, previous owner's inscription on endpapers; publisher's red cloth gilt; overall a very good bright copy. Hinrichsen E139

57. Italy. First Part: Northern Italy. *Karl Baedeker, Leipsic, 1906.*

£70 [ref: 118119]

Town plans include Florence, Milan, Venice and Turin. Covers Piedmont, Liguria, Lombardy, Venetia and Tuscany.

Thirteenth edition; lxiv, 563pp., 30 maps & 40 plans, pencilling on front free endpaper, lacks front free endpaper, Charles Scribner price list on front pastedown; publisher's red cloth gilt; a very good copy. Hinrichsen E140

58. Italy from the Alps to Naples. *Karl Baedeker, Leipzig, 1909.*

£80 [ref: 115645]

There were only three editions of this title published. This abridged version was designed for the tourist in a hurry, 'travellers who have only four or five weeks at their disposal'. Issued c.1909.

Second edition; xxxviii, 398pp., 25 maps, 52 plans and sketches; publisher's red cloth gilt; a very good copy. Hinrichsen E177

59. Italy from the Alps to Naples. *Karl Baedeker, Leipzig, 1909.*

£70 [ref: 117662]

The second of only three editions of this title published. Designed for the tourist in a hurry, 'travellers who have only four or five weeks at their disposal'. Issued c.1912

Second edition; xxxviii, 398pp., 25 maps, 52 plans and sketches, previous owner's signature inside on half title; publisher's red cloth gilt; a very good copy. Hinrichsen E177

60. Italy from the Alps to Naples. *Karl Baedeker, Leipzig, 1928.*

£70 [ref: 117187]

The third of only three editions of this title published. Issued c.1930.

Third edition; xxxviii, 488pp., 93 maps & plans; publisher's red cloth gilt; overall a very good copy. Hinrichsen E177

61. Northern Italy including Leghorn, Florence, Ravenna. *Karl Baedeker, Leipzig, 1913.*

£80 [ref: 118033]

Last pre-World War I edition describing the area before the acquisition of South Tyrol, Istria and Fiume and before the foundation of the Fascist Party (1919) and the march on Rome (1922). Issued c.1903.

Twelfth edition; lxiv, 563pp., 30 maps & 39 plans, previous owner's signature inside on endpapers, maps slightly browned; publisher's red cloth gilt; overall a very good copy. Hinrichsen E141

62. Northern Italy including Leghorn, Florence, Ravenna. *Karl Baedeker, Leipzig, 1913.*

£50 [ref: 112966]

Issued c.1913.

Fourteenth edition; lxxviii, 698pp., 36 maps, 45 plans, and a panorama, pencilling on title-page, previous owner's inscription inside on endpapers; publisher's red cloth gilt, spine faded and worn at top and bottom edges; a good copy. Hinrichsen E141

63. Italy. Part Third: Southern Italy, Sicily... *Karl Baedeker, Coblenz, 1872.*

£650 [ref: 117482]

The first edition was published in 1867 and was the first title to contain a description of Athens in English. Maps include Sardinia, Athens and Naples. Very rare in this condition. Endpapers dated 'March 1872.

Third edition; xxx, 384pp., 7 maps, 8 plans; publisher's old type original red cloth gilt; a mint copy. Hinrichsen E161

64. Rome and Central Italy. *Karl Baedeker, Leipzig, 1930.*

£120 [ref: 117465]

Last edition in this series. Issued c.1934.

Sixteenth edition; lxxiv, 586pp., 28 maps, 62 plans and diagrams, and the arms of the Popes, previous bookseller's label on title-page; publisher's variant coarse-grained red cloth gilt, slightly worn at corners; a very good copy. Hinrichsen E175

65. Italy. Second Part: Central Italy and Rome. *Karl Baedeker, Coblenz, 1872.*

£400 [ref: 112093]

This was the first edition after the occupation of Rome by Italian Troops in September, 1870 and the completed unification of Italy. The Italian government then moved from Florence to Rome. Rare early edition in excellent condition. Endpapers dated 'January 1873'.

Third edition; lxxiii, 321pp., 3 maps & 9 plans; publisher's old style binding in red cloth, gilt lettering very bright; a near excellent copy. Hinrichsen E145

66. Italy. Second Part: Central Italy and Rome. *Karl Baedeker, Leipsic, 1893.*

£80 [ref: 116842]

Eleventh edition; lxxii, 420pp., 14 street appendix at rear, 10 maps, 35 plans, a Panorama of Rome, and a View of the Forum Romanum, previous bookseller label on front pastedown; publisher's red cloth gilt, spine slightly faded; a very good copy. Hinrichsen E153

67. Southern Italy and Sicily... *Karl Baedeker, Leipsic, 1896.*

£50 [ref: 117457]

This volume contains maps of Sardinia, Malta and Gozo. Issued c.1897.

Twelfth edition; xlvi, 416pp., 25 maps & 17 plans, previous owner's booklabel and ink signature on front free endpaper, pages very slightly browned; publisher's red cloth gilt, spine faded and slightly marked; a very good copy. Hinrichsen E170

68. Southern Italy and Sicily... *Karl Baedeker, Leipzig, 1908.*

£60 [ref: 119387]

Last edition of Southern Italy to include an excursion to Tunis. Issued c.1908.

Fifteenth edition; liv, 488pp., 30 maps, 28 plans, pages slightly browned in parts; publisher's red cloth, slightly worn along spine and partly split at bottom; overall a good copy. Hinrichsen E173

69. Southern Italy and Sicily... *Karl Baedeker, Leipzig, 1930.*

£120 [ref: 117599]

Last edition of this title published. Maps include Sardinia, Corfu, Capri and Naples.

Seventeenth edition; lxxx, 552pp., 75 maps & plans; publisher's red cloth gilt, original pictorial dust-wrapper, worn at edges; overall a very good copy. Hinrichsen E175

70. Italy. Third Part: Southern Italy and Sicily. Karl Baedeker, Leipsic, 1900.

£60 [ref: 117475]

Maps of Sardinia, Syracuse and Naples included. Issued c.1900.

Thirteenth edition; lxxviii, 431 pp., 28 maps & 19 plans, bookseller's stamp on front free endpaper; publisher's red cloth gilt; a very good copy. Hinrichsen E171

71. Italy. Third part Southern Italy and Sicily, Karl Baedeker, Leipzig, 1903.

£50 [ref: 113281]

Maps include Capri, Naples and Palermo. Issued c.1903.

Fourteenth edition; lii, 444pp., 27 maps & 24 plans, previous owner's signature inside on front free endpaper, front map torn at edge; publisher's red cloth gilt, spine faded; a very good copy. Hinrichsen E172

FIRST AND ONLY EDITION IN ENGLISH PUBLISHED IN 1939

72. Madeira. Leipzig, London, New York, 1939.

£1,500 [ref: 119006]

This was the only edition of this title published in English and one of the last English editions published before the outbreak of World War II. Few copies were actually distributed and most were destroyed during the War. Extremely scarce.

First edition; xx, 128pp., 24 maps & plans; publisher's pictorial wrappers, slightly worn on lower board; a near fine copy.

FIRST AND ONLY ENGLISH EDITION OF THIS TITLE

73. Manual of the Russian Language. Karl Baedeker, Leipzig, 1914.

£4,500 [ref: 112294]

First and only edition of this rare conversation manual in English. There is only one edition of this Russian phrase-book in English. It was issued with the English edition of Russia in 1914 and very few copies survived as issued just before WWI and the Russian revolution. This copy is a very fine example of this scarce title.

First edition; 8vo, 117pp., slight spotting to the title-page; publisher's red cloth backed printed boards, slightly faded; overall a near perfect copy. Hinrichsen S14

74. Mediterranean. Seaports and Sea Routes. *Karl Baedeker Leipzig, 1911.*

£220 [ref: 117439]

First and only edition of this title. The only Baedeker in English containing a description of Constantinople (25pp). This volume also covers the Black Sea and the Crimea. Issued c.1928.

First edition; xxxvi, 607pp., 38 maps & 49 plans; publisher's red cloth gilt; an excellent copy.

75. Norway, Sweden and Denmark. *Karl Baedeker, Leipsic, 1903.*

£70 [ref: 116769]

Skating and skiing (the latter originates in Norway) mentioned for the first time. Sketch of Norwegian and Swedish Grammar; with Vocabulary and List of Phrases after the index. Issued c.1906.

Eighth edition; lxxxii, 486pp., 40(vocabulary)pp., 37 maps, 22 plans and three panoramas; publisher's red cloth gilt, spine a little faded: overall a very good copy. Hinrichsen E231

76. Norway, Sweden, and Denmark, with excursions to Iceland and Spitzbergen. *Karl Baedeker, Leipzig, 1909.*

£100 [ref: 120092]

First edition to include Iceland. Issued c.1909.

Ninth edition; lx, 468pp., 43 maps, 26 plans, 38pp vocabulary, several panoramas and ground-plans, some minor pencilling inside on endpapers and title-page, small tear to front map (no loss of image); publisher's red cloth gilt, a very good copy. Hinrichsen E232

77. Norway, Sweden, and Denmark, with excursions to Iceland and Spitzbergen. *Karl Baedeker, Leipzig, 1912.*

£100 [ref: 109063]

Last edition published in English. Denmark is mentioned for the first time on the spine. Issued c.1929.

Tenth edition; lx, 478, 38(vocabulary)pp., 62 maps, 42 plans and ground-plans, 3 panoramas; publisher's red cloth gilt, gilt lettering bright; overall a very good copy. Hinrichsen E233

RARE FIRST EDITION

78. Palestine and Syria. *Karl Baedeker, Leipzig, 1876.*

£1,400 [ref: 98262]

Splendid description of primitive conditions 110 years ago. Archaeology in the Holy Land was in its infancy. Communications were rudimentary. The construction of the first railway from Jaffa to Jerusalem was authorised in 1875 but it was doubtful whether it would pay as there was no trade of any importance in Southern Palestine and the yearly influx of pilgrims was of a short duration. The only modern roads in Syria were the diligence routes from Beirut to Damascus 'and the road from Jaffa to Jerusalem. This is a very scarce English first edition. Endpapers dated 'April 1887'. The second edition was not issued until 1894. Very rare indeed and despite lacking the front map very collectible.

First edition; [v], vi-xvi, 610pp., 17 (of 18) coloured maps, (LACKS FRONT MAP BEFORE TITLE-PAGE), 43 plans, panorama of Jerusalem (some spotting to the panorama), and 5 plates comprising 10 engraved views; restored preserving most of the publisher's red cloth gilt; a good solid copy. Hinrichsen E254

RARE EDITION

79. Palestine and Syria. *Karl Baedeker, Leipsic, 1894.*

£600 [ref: 119638]

In this edition the views have been eliminated except for the attractive folding panorama of Jerusalem. This is the famous edition which gave rise to a lawsuit brought by Howard (a hotel owner in Jaffa and Jerusalem) against Baedeker with reference to some disparaging remarks in this volume about his hotels. Howard won the lawsuit and Baedeker was ordered to remove the critical comments. However in the next edition Howard's hotels were omitted and his business suffered greatly as a result.

Second edition; cxx, 444pp., 17 maps, 44 plans and a panorama of Jerusalem, ink inscription on front free endpaper, paper browned throughout; publisher's original red cloth gilt, cloth faded, corners rubbed, markings on spine; overall a very good copy. Hinrichsen E254

80. Palestine and Syria. *Karl Baedeker, Leipsic, 1898.*

£300 [ref: 86365]

A VERY SCARCE EARLY ENGLISH EDITION. This edition followed the lawsuit brought by Mr Howard against Baedekers about disparaging remarks in the previous edition which resulted in the elimination of Howard's Hotels from the list of hotels in Jaffa and Jerusalem in the present edition. The Peninsula of Sinai has also been added to this volume. Issued c.1898.

Third edition; cxviii, 472pp., 20 maps, 48 plans, and a panorama of Jerusalem, inscription from previous owner on front endpaper (detached); publisher's red cloth slightly worn in parts; overall a very good copy. Hinrichsen E254

81. Russia with Teheran, Port Arthur, and Peking. *Karl Baedeker, Leipzig, 1914.*

£850 [ref: 119070]

The first and only English edition of this title and the most comprehensive volume on Russia. Poland and Finland are included as well as excursions to Tehran and Peking via the Trans-Siberian Railway.

This book was divided into eight sections covering 1. Poland and Warsaw; 2. Western Russia (Baltic Provinces); 3. St Petersburg and Environs; 4. Grand Duchy of Finland; 5. Central and Northern Russia; 6. Southern Russia; 7. The Caucasus; 8. Teheran, Railways in Asiatic Russia. These sections were designed to be detached and carried separately. This copy has the rare publisher's slip which informs the owner about detaching the sections.

First edition; lxiv, 590pp., 40 maps & 78 plans; publisher's red cloth gilt; an excellent copy. Hinrichsen E244

82. Spain and Portugal. *Karl Baedeker, Leipzig, 1908.*

£100 [ref: 117519]

All editions of Spain and Portugal are scarce. Maps include Majorca, Lisbon and Tangier. Issued c.1911.

Third edition; xcvi, 588pp., 9 maps & 57 plans, small tear in front map; publisher's red cloth gilt; overall an excellent copy. Hinrichsen E241

83. Spain and Portugal. *Karl Baedeker, Leipzig, 1913.*

£110 [ref: 117547]

Last edition in the English series. Detailed account of Spain before all the upheavals of later years. Issued c.1913.

Fourth edition; xcvi, 594pp., 20 maps & 59 plans; ink writing on front free endpaper, slight staining to the endpapers; publisher's red cloth gilt, upper cover slightly creased; overall a very good copy. Hinrichsen E 242

WITH DUST JACKET

84. Switzerland. *Karl Baedeker, Leipzig, 1913.*

£70 [ref: 117663]

The last edition of this popular series before the outbreak of World War I. Issued c.1913.

Twenty-fifth edition; xl, 604pp., 77 maps, 21 plans, and 14 panoramas, pencilling on top edge on title-page, some slight browning of pages internally, previous bookseller's label stuck down on front free endpaper; publisher's red cloth gilt, original buff coloured dust-jacket; otherwise a very good copy. Hinrichsen E91

85. Switzerland, and the adjacent portions of Italy, Savoy and the Tyrol. *Karl Baedeker, Leipzig, 1872.*

£175 [ref: 93996]

Work on the St Gothard tunnel started in 1871 to connect Northern and Central Switzerland with the Ticino and Northern Italy. (It took eight years to complete). Endpapers dated 'May 1872'.

Fifth edition; xlv, 418pp. 21 maps, 7 plans and 7 panoramas, ink writing on title-page, previous bookseller's label on front free endpaper, publisher's red cloth gilt, stained on upper cover, ink lettering on spine; overall a good copy. Hinrichsen E71

86. Switzerland and the adjacent portions of Italy, Savoy, and the Tyrol. *Karl Baedeker, Leipzig, 1879.*

£80 [ref: 119114]

Eighth edition; xlviii, 470pp., 24 maps, 10 plans and 9 panoramas, small tear in corner of front map; publisher's red cloth gilt, top and bottom of spine slightly chipped; a very good copy. Hinrichsen E74

87. Switzerland and the adjacent portions of Italy, Savoy, and the Tyrol. *Karl Baedeker Leipzig, 1883.*

£70 [ref: 92322]

Includes the Italian Lakes. Endpapers dated 1883.

Tenth edition; xxviii, 466pp., 47 maps & 81 plans; pencilling on endpapers, inner hinges cracked, general map rear with large tear (approx.. 2cm no loss of image); publisher's red cloth gilt; otherwise a good copy.

88. Switzerland together with Chamonix and the Italian Lakes. *Karl Baedeker, Leipzig, 1938.*

£100 [ref: 119011]

Last and most comprehensive edition in English. Air services had improved to such an extent that the flight from London to Basle and Zurich now took just over three hours. Issued c.1938.

Twenty-eighth edition; lviii, 600pp., 103 maps & plans, 18 panoramas; publisher's original red cloth coarse-grained binding, slightly worn along edges; overall a very good copy. Hinrichsen E94

89. Tyrol and Salzburg. *Karl Baedeker, Freiburg, 1961.*

£50 [ref: 119996]

End-papers dated May 1965.

Fourteenth edition; lxxxiii, 447pp., 24 maps (of which 23 in colour), (rear map of the Eastern Alps loose), 3 colour town plans, 4 panoramas and 178 sketches in-text; publisher's red binding, original printed dust-jacket; a very good copy. Hinrichsen N36

90. Tyrol and the Dolomites. *Karl Baedeker, Leipzig, 1927.*

£100 [ref: 120093]

First and only edition of this title in English. Issued c.1928.

Thirteenth edition; xxxv, [1], 612pp., 65 maps, 19 plans, 11 panoramas; publisher's red cloth gilt; overall a very good copy. Hinrichsen E54

FIRST EDITION

91. United States with an Excursion into Mexico. *Karl Baedeker, Leipsic, 1893.*

£400 [ref: 111734]

A scarce first edition. The United States was the first Baedeker originally written in English by J.F. Muirhead, the English editor of the Baedeker Guides. He later published his own series of guidebooks. Issued c.1893.

First edition; c, 516pp., 17 maps & 22 plans, Charles Scribner's price list pasted down on front endpaper, pages slightly browned; publisher's red cloth gilt, spine faded; a good copy. Hinrichsen E261

92. United States with an Excursion into Mexico. *Karl Baedeker, Leipzig, 1904.*

£250 [ref: 109743]

This is the third of four editions published by Baedeker and edited by J.F. Muirhead who later published his own series of guides. Maps of New York, Yellowstone National Park, Southern California, Northern Florida and Southern Mexico are included. All editions are scarce. Issued c.1904.

Third edition; ciii, 660pp., 25 maps, 35 plans, ink inscription inside on endpapers, front map repaired; publisher's red cloth gilt, a very good copy. Hinrichsen E261

93. United States with Excursions to Mexico, Cuba, Porto Rico, and Alaska. *Karl Baedeker, Leipzig, 1909.*

£250 [ref: 117689]

Last and most comprehensive edition in the series. Cuba and Porto Rico had been added and the section on Alaska had been extended. Issued c.1908.

Fourth edition; cii, 724pp., 33 maps & 48 plans, Brentano's slip tipped in on endpapers; publisher's red cloth gilt; overall a very good copy. Hinrichsen E262

Baedeker French Editions

SECOND FRENCH EDITION OF 'LE RHIN'

94. Le Rhin de Bale a Dusseldorf. *Charles Baedeker, Colbence, 1852.*

£1,500 [ref: 118081]

The text was translated from the seventh edition of *Rheinreise* and this is one of the earliest French editions. This copy is bound in the attractive yellow pictorial bindings known as Biedermeier; the period 1815-1848 is often (in German-speaking countries) referred to as the Biedermeier period in art and especially with reference to a style of furniture. The architectural and landscape designs on these bindings always represent the area covered in the Baedeker. They are highly collectible and are very rare in this condition.

Second edition; xxiv, 258pp., 15 engraved views, folding map at rear (in two parts), 9 plans, some very minor spotting on preliminary pages; bound in the publisher's original rare Biedermeier yellow pictorial boards, title has been pasted down on upper board, some wear to the spine; overall an excellent copy of this rare early Baedeker. Hinrichsen F3

95. Bords du Rhin. *K. Baedeker, Colbenz, 1868.*

£450 [ref: 113328]

This is an early edition of the earliest French series first published in 1846. It includes Cologne, Dusseldorf, Dortmund and Strasbourg. Endpapers dated Juin 1868.

Seventh edition; xxvi, 308pp., 17 maps, 13 town plans, previous bookseller's label on endpaper; publisher's original old type red cloth, gilt letter; a fine copy. Hinrichsen F8

96. Bords du Rhin. *Karl Baedeker, Leipzig, 1875.*

£150 [ref: 91437]

Endpapers dated 'Mars 1875'.

Ninth edition; xxvi, 354pp., 21 maps, 18 plans, previous owner's signature in ink, inside on front endpaper; publisher's original old type red cloth gilt, a very good copy. Hinrichsen F10

97. Bords du Rhin, La Forêt-Noire, Les Vosges. *Karl Baedeker, Leipzig, 1910.*

£35 [ref: 107737]

This title was reprinted briefly after the war in 1919. Issued c.1910.

Eighteenth edition; xxii, 404pp., 63 maps, 63 plans, stamp inside on endpapers; publisher's red cloth gilt; a very good copy. Hinrichsen F19a

98. Le Rail et La Route. *Karl Baedeker, Leipzig, 1936.*

£175 [ref: 114863]

This edition was originally published for the Olympic Games in 1936 but this copy was issued a year later in 1937. Endpapers dated 'October 1937'.

Fifteenth edition; lxi, 526pp., 33 maps, 75 plans, one large folding map in rear pocket, 14pp extra leaflet in German for the Olympic stadium and sportsfield inserted loose in rear pocket; publisher's coarse-grained variant red cloth gilt; a very good copy. Hinrichsen F40

99. Le Rhin de Bale a Dusseldorf. *Charles Baedeker, Coblentz, 1846.*

£2,300 [ref: 118129]

This rare early Baedeker was translated by Professor Klein from the fifth German edition published in the same year and was the second French title to be published by Baedeker. The first was published in 1832 under the title 'Voyage du Rhin de Mayence a Cologne'. However this is considered to be the first true French Baedeker as much of the guide had been re-written. Baedeker had also introduced more town plans which include Cologne and Strasbourg.

This copy is bound in the attractive yellow pictorial bindings known as Biedermeier; the period 1815-1848 is often (in German-speaking countries) referred to as the Biedermeier period in art and especially with reference to a style of furniture. The architectural and landscape designs on these bindings always represent the area covered in the Baedeker. They are considered to be highly collectible. The map of Mainz and Cologne are copies.

First edition; xxiv, 309pp., 8 plans and one general map in two parts at the rear, some ink writing inside on a couple of pages, previous owner's inscription on front free endpaper, some spotting and browning throughout; publisher's original yellow pictorial Biedermeier boards, worn along spine and edges; overall a very good copy. Hinrichsen F2

WITH DUST JACKET

100. Allemagne Partie Meridionale. Appendice a L'Allemagne du Nord. *Karl Baedeker, Leipzig, 1911.*

£130 [ref: 119984]

The first and only edition of this title. This volume was published as an appendix to the title 'Allemagne du Nord' (1888-1909). Scarce.

First edition; 353-510pp., 9 maps, 23 plans, 6 museums plans; publisher's red cloth, with original dust-jacket; overall a very good bright copy. Hinrichsen F37

101. Autriche-Hongrie y compris Cettigne, Belgrade et Bucarest. *Karl Baedeker, Leipzig, 1911.*

£150 [ref: 105586]

This was the first and only edition devoted exclusively to Austria-Hungary and adjacent Balkan countries. A scarce edition. Issued c.1921.

Thirteenth edition; xxviii, 510pp., 69 maps, 65 town plans, 6 museum plans, panorama, inner hinges weak; publisher's red cloth gilt, corners slightly worn; otherwise a good solid copy. Hinrichsen F38

102. Belgique et Hollande. *Karl Baedeker, Coblenz, 1869.*

£250 [ref: 96556]

This series was first started in 1859 and the last edition was published in 1928. An early issue, with end-papers dated May 1869.

Fifth edition; 8vo (16 x 11 cm): x, 302pp; 3 maps, 13 plan, occasional foxing, marginal dust-staining, case soiled slightly stained in parts, some pencilling inside; publisher's original old type binding, gilt lettering bright, slightly stained on lower covers; overall a good firm copy. Hinrichsen F75

103. Belgique et Luxembourg. *Karl Baedeker, Leipzig, 1928.*

£70 [ref: 104842]

The only edition of this title in French. Holland was no longer included. Issued c.1928.

Twentieth edition; xvi, 346pp., 14 maps, 28 town plans, slight staining on endpapers; publisher's red cloth gilt; a very good copy. Hinrichsen F90

104. Nord-Est de La France. *Karl Baedeker, Leipzig, 1903.*

£30 [ref: 95052]

Issued c.1903.

Seventh edition; xxxviii, 360pp., 12 maps, 21 town plans, inner hinges slightly loose; publisher's red cloth gilt; overall a very good copy. Hinrichsen F176

105. Nord-Est de La France. *Karl Baedeker, Leipzig, 1908.*

£60 [ref: 100233]

Chapters on the Champagne area, the Ardennes and Burgundy. Issued c.1908.

Eighth edition; xxxiv, 433pp., 12 maps, 30 plans; publisher's red cloth gilt, original printed dust wrapper; a mint copy. Hinrichsen F177

106. Nord-Ouest de La France. *Karl Baedeker, Leipzig, 1898.*

£50 [ref: 110061]

This title was published from 1895 - 1913 and covers Normandy, Brittany and Picardie. Issued c.1900.

Sixth edition; xxix, 398pp., 8 maps, 22 town plans; publisher's red cloth gilt; an excellent copy. Hinrichsen F182

107. Sud-Ouest La France *Karl Baedeker, Leipzig, 1906.*

£35 [ref: 95049]

This title covers from Paris to Bordeaux, the Dordogne and the Pyrenees. Issued c.1908.

Eighth edition. xxxviii, 450pp., 13 maps, 25 town plans, panorama, previous owner's ink inscription on title-page; publisher's red cloth gilt; a very good copy. Hinrichsen F187

108. Italie Centrale et Rome. *Karl Baedeker, Leipzig, 1929.*

£80 [ref: 100231]

Last edition of Central Italy in French. Issued c.1928.

Fifteenth edition; lxviii, 582, 26(appendix)pp., 28 maps, 62 plans and views, Arms of the Popes, publisher's red cloth gilt, original buff coloured dust wrapper; an excellent copy. Hinrichsen F124

109. Italie des Alpes à Naples. *Karl Baedeker, Leipzig, 1909.*

£50 [ref: 100264]

There were four editions of this title in French. Issued c.1920.

Third edition; xlv, 455pp., 25 maps, 29 town plans, 23 museums and architectural plans, some minor browning on a few pages; publisher's red cloth, gilt lettering dull, original buff coloured printed dust wrapper; a good copy. Hinrichsen F142

110. Italie. Deuxieme Partie: Italie Centrale et Rome. *Karl Baedeker, Leipzig, 1877.*

£150 [ref: 96489]

An early French edition of a title first published in 1867. Endpapers dated 'Mars 1877'.

Fifth edition; lx, 410pp., one panorama, 7 maps, 21 plans, heavy pencilling inside on endpapers; publisher's red cloth gilt, split at edge, some spotting inside; overall a good copy. Hinrichsen F114

111. Italie Septentrionale. *Karl Baedeker, Leipzig, 1908.*

£60 [ref: 100272]

This volume covers Tuscany and the Veneto. Maps of Florence and Venice included. Issued c.1908.

Seventeenth edition; lx, 611pp., 30 maps, 31 town plans, 10 small plans and one panorama several pieces of ephemera (entrance tickets) inserted loose; publisher's red cloth gilt, original buff coloured dust wrapper; overall a very good copy. Hinrichsen F107

112. Italie Septentrionale Jusqu'à Livourne, Florence Et Ravenne. *Karl Baedeker, Leipzig, 1913.*

£50 [ref: 100267]

Last edition before World War I. Issued c.1913.

Eighteenth edition; lx, 690pp., 36 maps, 36 town plans, 10 museum plans and a panorama; publisher's red cloth gilt; original pictorial dust wrapper, torn in parts; overall a good firm copy. Hinrichsen F108

113. L'Italie, Florence et Ancone. *Karl Baedeker, Coblenz, 1865.*

£250 [ref: 91229]

This series covering the Northern Italy was first published in French in 1861 and was the first of the three French titles on Italy to be published.

Third edition; xx, 457pp., 5 maps, 16 plans, previous owner's signature in pencil to front paste-down, minor bumping to edges, back strip re-attached, loss to cloth at head of spine, minor staining throughout, publisher's red cloth gilt; a good copy. Hinrichsen F93

114. Londres Ses Environs. *Karl Baedeker, Leipzig, 1875.*

£300 [ref: 93982]

A very rare early French edition. Londres was only published in French between 1866-1913 and all editions are fairly scarce. This title also includes an excursion to Scotland. Endpapers dated 'Mars 1875'. A very rare early French edition.

Third edition; xii, 370 pp., 6 maps & 13 plans; publisher's old type binding, slightly worn in parts, spine faded; overall a very good copy. Hinrichsen F196

115. Manuel de conversation. *Karl Baedeker, Leipzig, 1900.*

£50 [ref: 95618]

Édition stéréotypée, ix, 331 pp., ink inscriptions on endpapers and title-page, pencilling on front free endpapers, publisher's red cloth gilt, a good firm copy. Hinrichsen S8

RARE PHRASE-BOOK

116. Manuel de Langue Russe. Supplement au Guide en Russie. *Karl Baedeker, Leipzig, 1893.*

£1,500 [ref: 117957]

This is the first of three editions published between 1893-1903. They were designed to accompany the guide books. All Russian language phrase books are rare as few survived.

First edition; 98pp., inner hinges slightly loose; bound in publisher's original yellow boards, red cloth spine, upper cover slightly stained; overall a very good copy. Hinrichsen S13

117. Manuel de Langue Russe. *Karl Baedeker, Leipzig, 1897.*

£1,000 [ref: 118041]

The second of three editions published from 1893-1903. All editions were designed to accompany the guidebook. Few copies survived.

Second edition; 108pp; bound in publisher's original buff printed boards, red cloth spine, boards with some wear and fading; otherwise a very good copy. Hinrichsen S13

FIRST EDITION

118. Palestine et Syrie. *Karl Baedeker, Leipsic, 1882.*

£1,000 [ref: 120713]

The first English edition was published in 1876 and the first German in 1875. This first French edition is very rare. Maps and plans include Beirut, Jerusalem and Palmyra. One of the last editions to include engraved views. Endpapers dated 'Janvier 1882'.

First edition; xiv, 631 pp., 18 maps, 43 plans, panorama of Jerusalem, 10 engraved views on five pages, previous bookseller's label on front pastedown, engraved views; restored preserving most of the publisher's red cloth gilt; a very good copy. Hinrichsen F217

WITH RARE CENSORSHIP SLIP

119. Palestine et Syrie. *Karl Baedeker, Leipzig, 1906.*

£200 [ref: 100367]

The rare censorship slip advises the traveller to hide this guidebook in his pocket before crossing the Turkish frontier.

Third edition; xcvi, 429pp., 20 maps, 52 plans, a panorama of Jerusalem, some spotting throughout, censorship slip attached, ink signature inside, new endpapers; restored preserving most of the publisher's red cloth gilt; a good copy. Hinrichsen F219

120. Russie. *Karl Baedeker, Leipzig, 1897.*

£300 [ref: 113007]

Second edition of three in the French series. Issued c.1897.

Second edition; xlviii, 447pp., 14 maps, 22 plans; publisher's red cloth gilt; a mint copy. Hinrichsen F211

121. **Russie.** Karl Baedeker, Leipzig, 1902.

£375 [ref: 109977]

This was the last of three French editions. The building of the Trans-Siberian railway was started in 1891 (for completion in 1904 Issued c.1912.

Third edition; I, 476 pp., 19 maps, 32 plans; publisher's red cloth gilt, corners a bit bumped, spine slightly faded; a good copy. Hinrichsen F212.

SECOND EDITION

122. **Suède et Norvège.** Karl Baedeker, Leipzig, 1892.

£150 [ref: 109382]

There were only four editions of this title published in French. Plans include Copenhagen, Bergen and Stockholm. Issued c.1892

Second edition; xlviii, 405pp., 46 pp Vocabulary at rear, 28 maps, 15 town plans, 2 small panoramas; publisher's red cloth gilt; a very good copy. Hinrichsen F207

SCARCE EARLY EDITION

123. **Suisse.** C. Baedeker, Coblenz, 1854.

£875 [ref: 110408]

This second edition was published in both 1854 and 1855. This is the first variant in 1854 and contains the coloured frontispiece of the coats of arms of the various Swiss Cantons. This series was published from 1852 to 1928 and was one of Baedeker's more successful titles.

Second edition; xxxvi, 368pp., chromolithographed frontispiece, 5 maps, 4 plans, including one map pasted down on front endpaper, one coloured view of the Alps, one panorama, 16 lithographed views, minor spotting throughout, ink signature on endpaper; publisher's original red old-style cloth binding, gilt lettered, spine faded, ; a very good copy. Hinrichsen F42a

SCARCE EARLY EDITION

124. **Suisse.** C. Baedeker, Coblenz, 1855.

£875 [ref: 119203]

This is the second and less common variant of the second French edition, issued in 1855. This issue also contains the coloured frontispiece of the coats of arms of the various Swiss Cantons and engraved views of Switzerland. One of the last editions to contain engraved views. Rare.

Second edition; xxxvi, 368pp., chromolithographed frontispiece, 5 maps, 4 plans, including one map pasted down on front endpaper, one coloured view of the Alps, one panorama, 16 lithographed views, minor spotting throughout, ink signature on title-page; restored preserving the publisher's original red old-style cloth binding, gilt lettering slightly worn; overall a very good copy. Hinrichsen F42b

125. Suisse ainsi que Les Lacs Avoisinants de L'Italie Septentrionale. Karl Baedeker, Colbenz, 1863.

£400 [ref: 105600]

There are two variants of this edition, one was issued in 1862 and the other in 1863. The coloured frontispiece displaying the coats of arms of the cantons of Switzerland only appears in the editions from 1854 to 1867. The Swiss Alpine Club was founded in 1863. A rare example of an early Baedeker edition. Endpapers dated 'Mai 1863'.

Fifth edition; xlv, 447pp., coloured frontispiece, folding map at rear, 8 maps, 5 folding panoramas, 9 views, some browning of pages throughout; publisher's original old-style red cloth gilt; a very good copy. restored preserving part of original spine and boards. Hinrichsen F45b

126. Suisse et les parties limitrophes de L'Italie. Karl Baedeker, Colbenz, 1864.

£350 [ref: 112256]

This is an excellent example of an early French edition. Plans of Basle, Berne, Lausanne, Milan and Zurich are included with attractive colour panoramas of the Faulhorn and the Gornergrat in Zermatt. Endpapers dated 'Juni 1864'.

Sixth edition; xlv, 442pp., coloured frontispiece, 15 maps, 7 plans, 6 panoramas, some coloured, some very slight browning throughout; publisher's old type red cloth gilt; a very good copy. Hinrichsen F46

127. Suisse. Karl Baedeker, Colbenz, 1872.

£375 [ref: 106521]

The attractive panoramas include 'Gorner-Grat', 'Rigi-Kulm' and the view from Mont-Blanc. This is a particularly fine example of an early French edition. Plans include Geneva, Berne, Zurich and Milan. Endpapers dated 'Juin 1873'.

Ninth edition; xlv, 423pp., 21 maps, 7 town plans, 7 panoramas (some coloured), previous owner's inscription inside on half title; publisher's old type red cloth gilt, slightly worn at corners and top and bottom of spine; overall a near fine copy. Hinrichsen F49

128. Suisse et Les Parties Limitrophes de L'Italie, de La Savoie et du Tyrol. *Karl Baedeker, Leipzig, 1874.*

£300 [ref: 99824]

Suisse was the longest series in French, consisting of thirty editions starting in 1852 and ending in 1928. Plans include Lucerne, Geneva, Milan and Zurich.

Tenth edition; xlv, 442pp., 22 maps, 10 town plans, 7 panoramas; rebound in modern red cloth preserving part of the publisher's red cloth gilt; a good solid copy. Hinrichsen F50

WITH DUST JACKET

129. La Suisse et les parties limitrophes. *Karl Baedeker, Leipzig, 1911.*

£50 [ref: 119989]

Maps include Basle, Berne, Chamonix, Lausanne and Montreux.

Twenty-seventh edition; xxxiv, 588pp., 75 maps, 20 plans and 12 panoramas; publisher's red cloth gilt, with original dust-jacket; an excellent copy. Hinrichsen F67

Baedeker German Editions

130. Ägypten. Erster Theil: Unter-Ägypten und die Sinai-Halbinsel. *Karl Baedeker, Leipzig, 1885.*

£500 [ref: 117479]

This very scarce edition sometimes has the supplement 'Das Museum Von Gize' inserted loose inside. The supplement was not published until 1892 and this edition was issued in 1891 so therefore does not contain the supplement. All early editions are rare particularly in this excellent condition.

Second edition; xiv, 552pp., 15 maps, 30 plans, 7 drawings and 76 vignettes; publisher's original red cloth gilt; an excellent copy. Hinrichsen D486

WITH ORIGINAL BUFF COLOURED DUST JACKET

131. Ägypten und der Sudan. *Karl Baedeker, Leipzig, 1928.*

£300 [ref: 119814]

Last edition in this series started in 1877. The latest discoveries including the tomb of Tutankhamun are mentioned. The section on the Sudan has been extended from 20 to 26 pages. Issued c.1928.

Eighth edition; cc, 480pp., 21 maps, 85 plans, 1 ground-plan, 56 illustrations; publisher's red cloth gilt, original buff coloured dust-jacket, slightly frayed at edges; overall a fine copy. Hinrichsen D494

FIRST EDITION

132. Ägypten: Zweiter Theil. Ober-Ägypten und Nubien bis Zum Zweiten Katarakt. *Karl Baedeker, Leipzig, 1891.*

£950 [ref: 117480]

This is the first and only German edition of *Ober-Ägypten*. Previously only *Unter-Ägypten* had been published. This edition covering Upper Egypt was published a year before the English edition of the same title in 1892. The next German edition on Egypt (1897) combined both Upper and Lower Egypt in one volume. This is a fine example of a rare Baedeker edition. Issued c.1891.

First edition; xl, 400pp., 11 maps, 26 plans and floor plans, some coloured, inner hinge slightly cracked, previous owner's stamp inside, publisher's red cloth gilt, spine faded; otherwise a very good copy. Hinrichsen D488

AN ORIGINAL BAEDEKER COVER

133. Baedeker Reisehandbuch. *Karl Baedeker, Leipzig, 1900.*

£200 [ref: 120505]

This cover was issued by Baedeker to enable travellers to carry just part of their guide. The handbooks were originally designed to be taken apart for ease of travel particularly for mountaineers and walkers. A previous owner has inserted part of the French Baedeker *La Suisse* covering The Grisons.

8vo, publisher's red cloth gilt with pocket at end for map; (420-502pp., numerous maps & plans from La Suisse) inserted into cover held in place by attached ribbon, previous owner's inscription on front endpaper; a very good copy.

134. Belgien und Luxemburg. *Karl Baedeker, Leipzig, 1930.*

£80 [ref: 109422]

Last edition of this title. This copy was issued a couple of months before the outbreak of World War II. Endpapers dated 'Juli 1939'.

Twenty-sixth edition; lii, 352pp., 13 maps, 21 plans, 7 floor plans, publisher's original variant coarse-grained red cloth gilt, slightly worn along edges; a very good copy. Hinrichsen D288

135. Dalmatien und die Adria. *Karl Baedeker, Leipzig, 1929.*

£200 [ref: 115461]

This volume describes a much wider area than just Dalmatia. It covers the Danube from Vienna to Romania, including Budapest and Belgrade. This is an extremely scarce volume. Issued c.1929.

First edition; L, 272pp., 37 maps & 34 plans; publisher's red cloth gilt; overall an excellent copy. Hinrichsen D419

136. Dalmatien und die Adria. *Karl Baedeker, Leipzig, 1929.*

£250 [ref: 118837]

This volume describes a much wider area than just Dalmatia. It covers the Danube from Vienna to Romania, including Budapest and Belgrade. This is an extremely scarce volume. Issued c.1930.

First edition; L, 272pp., 37 maps & 34 plans; publisher's red cloth gilt; original pictorial dust-jacket, slightly worn along edges; overall a very good copy. Hinrichsen D419

SCARCE EDITION ISSUED IN THE SUMMER OF '39 WITH MAP

137. Autoführer. Deutsches Reich (Grossdeutschland). *Karl Baedeker, Leipzig, 1939.*

£750 [ref: 114729]

This second edition published shortly after the first (1938). There were two versions of this edition: a) to club members with club insignia and the word 'Clubausgabe' on the title page, and b) copies to the general public without insignia. This volume is the first version with the 'Clubausgabe' on the titlepage.

Austria is also included in this volume, along with the Sudetenland, which had been annexed by Germany and named 'The Protectorate of Bohemia and Moravia' and the Memel territory which was regained from Lithuania.

This copy also contains the extremely rare general road map issued by DDAC which was issued loose with the book but is usually missing. The map with this copy also has the publisher's original covers. This copy also contains a rare publisher's slip indicating that Austria, part of Czechoslovakia, part of Lithuania and Bohemia have been added since the last edition. Endpapers dated 'Mai 1939'.

Second edition; xxx, 813pp., 70 town plans, large folding coloured map (Strassenzustandskarte von Deutschland) dated Sommer 1939 attached loose with covers, publisher's slip inserted at page 59, previous owner's signature on endpapers; publisher's variant coarse-grained binding, gilt lettering bright, original publisher's dustwrapper; an excellent copy. Hinrichsen D256

138. Autoführer Deutsches Reich. (Grossdeutschland). Karl Baedeker, Leipzig, 1939.

£350 [ref: 119965]

Published shortly after the first edition (1938), there were two versions of this edition: one for club members, and another for the general public. This version is the former. Endpapers dated 'Jul 1939'. Endpapers dated 'Mai 1939'.

Second edition; xxx, 813pp., 70 town plans, with clubausgabe on title-page; publisher's variant coarse-grained binding, original pictorial dust jacket with clubausgabe printed on upper wrapper, slight wear at edges; overall a very good copy. Hinrichsen D256b

139. Autoführer Deutsches Reich. (Grossdeutschland). Karl Baedeker, Leipzig, 1939.

£275 [ref: 109714]

Published shortly after the first edition (1938), there were two versions of this edition: one for club members, and another for the general public. This volume is the second version. Endpapers dated 'Jul 1939'.

Second edition; xxx, 813pp., 70 town plans; publisher's variant coarse-grained binding, slight wear to the edges of the spine; overall a very good copy. Hinrichsen D256b

WITH DUST JACKET

140. Baedeker's Autoführer. Band I. Deutsches Reich. Karl Baedeker, Leipzig, 1938.

£400 [ref: 119960]

Volume I of the official guide of the German Automobile Club and was designed primarily for motorists. It was published shortly after the Anschluss of Austria; volume II was intended to cover former Austria. However in 1939 they issued a second volume which covered all the German territories and included Austria. The special club edition with insignia on title-page was only issued to club members.

Copies without the insignia were issued to the general public. This does not have the insignia on the title-page. It is rare to find copies with dust jackets. Endpapers dated 'Mai 1938'.

First edition; xxviii, 632pp., 60 town plans, (no clubausgabe on title-page), gilt lettering bright; publisher's red cloth variant coarse-grained binding, gilt lettered, original pictorial dust-jacket with clubausgabe; a very good copy. Hinrichsen D248

141. Berlin und Potsdam. *Karl Baedeker, Leipzig, 1936.*

£300 [ref: 110474]

This scarce edition published on the occasion of the Berlin Olympic Games in 1936. This copy does not have the Olympic supplement and was probably issued after 1936.

Twenty-first edition; x, 205pp., 2 maps, 11 plans, 17 floor plans, previous owner's stamp on front endpapers; publisher's original pictorial wrappers; a very good copy. Hinrichsen D221

142. Berlin und Potsdam. *Karl Baedeker, Leipzig, 1936.*

£350 [ref: 111124]

Unusual edition published on the occasion of the Berlin Olympic Games in 1936. This copy does not contain the plan of the Olympic Games as it was issued after 1936. This particular volume has the stamp 'Verkaufsfähig nach Kart.Veroeff.VO 6.2.40' inside on the front endpaper. This means this volume had passed the censor and was fit for sale according to the German regulations (i.e. strategic areas such as railways have been removed).

Twenty-first edition; x, 205pp., 2 maps, 11 plans, 17 floor plans, previous owner's ink signature and pencil notes on front free endpapers, government stamp on front endpaper; publisher's original pictorial wrappers; a very good copy. Hinrichsen, D221

143. Berlin und Potsdam. *Karl Baedeker, Leipzig, 1933.*

£250 [ref: 114663]

Scarce paperback edition. Endpapers dated 'Januar 1933'.

Kleine Ausgabe; vi, 70, 12(adverts)pp., 11 maps & plans, publisher's pictorial wrappers, some wear to edges, upper cover text blurry; overall a good clean copy. Hinrichsen D222

144. Berlin und Umgebung. *Karl Baedeker, Leipzig, 1914.*

£120 [ref: 107735]

Last edition in German published before WWI. Issued c.1914.

Eighteenth edition; x, 262pp., 5 maps, 10 plans and 17 ground-plans; publisher's red cloth gilt; overall an excellent copy. Hinrichsen D217

145. Berlin. *Karl Baedeker, Hamburg, 1954.*

£70 [ref: 109500]

The first post-War edition on Berlin.

Twenty-second edition; 346pp., 14 plans, 102 illustrations, street appendix at rear; publisher's red cloth gilt, slightly bumped at corners; a very good copy. Hinrichsen N20

146. Brandenburg Provinz Sachsen, Nordlicher Teil, Anhalt. *Karl Baedeker, Leipzig, 1928.*

£250 [ref: 115464]

This title was only issued between the wars for local German tourist and is considered scarce. It covers Berlin and the surrounding regions including part of Saxony. There was a previous edition published in 1920. Issued c.1929.

Second edition; xxxvi, 204pp., 20 maps & 19 plans, previous owner's stamp on endpapers, slightly rusty staples, publisher's red cloth gilt; a very good copy. Hinrichsen D230

147. Ostseeküste. *Karl Baedeker, Leipzig, 1922.*

£300 [ref: 109764]

This is the first issue with adverts at the rear. A scarce regional guide covering North and East Germany. Issued c.1922.

First edition; xlvii, 251, 18(adverts)pp., 26 maps & 40 plans, two maps detached; publisher's red cloth gilt, slightly marked on upper cover; overall a very good copy. Hinrichsen D245a

THE FIRST ISSUE

148. Generalgouvernement. *Karl Baedeker, Leipzig, 1943.*

£350 [ref: 119382]

The first and only edition of this title which describes those parts of occupied Poland that were not annexed by Greater Germany. The name of the Territory derived from the old name under Czarist Russia before World War I ('General Gouvernement of Warsaw') and used by the Germans during the 1914/18 War after they had captured the region from Russia. The map is dated 'IV/43' and is therefore the first issue of this unusual title.

First edition; lxiv, 264pp., 3 maps, 6 town plans; publisher's coarse grained red cloth binding, gilt lettered, spine slightly faded as usual; a very good copy. Variant of Hinrichsen D258a

149. Handbuch für Reisende in Deutschland. K. Baedeker, Coblenz, 1855.

£650 [ref: 114834]

This volume covers Northern and Eastern Germany. A very unusual early edition in good condition. Maps include Hamburg, Berlin and Copenhagen.

Sixth edition; 2(publisher's adverts), viii, 272pp., 21 maps & plans, some browning of pages throughout, previous owner's inscription and notes in ink and pencil on endpapers; restored preserving all of the publishers original old type red cloth gilt; a very good copy. Hinrichsen D97

150. Harz und Sein Vorland. Karl Baedeker, Leipzig, 1925.

£100 [ref: 115659]

Maps include Hannover and Harzburg. Issued c.1925.

Second edition; xxviii, 166pp., 22 maps & 21 plans, previous owner's signature on title-page; publisher's red cloth gilt; overall a very good copy.with gilt lettering bright. Hinrichsen D232

151. Leipzig. Karl Baedeker, Leipzig, 1948.

£350 [ref: 111795]

THE FIRST POST-WAR EDITION PUBLISHED BY BAEDEKER. The three brothers were trying to rebuild the company after the war with limited means. Apparently some text on page 62 of 'Leipzig' was altered after the Soviet authorities protested. However in this particular copy the pages are unchanged. Scarce.

First edition; 74pp., 3 maps, adverts, publisher's red pictorial wrappers, slightly worn; a very good copy. Hinrichsen D437

152. Mittel- und Nord-Deutschland. Karl Baedeker, Leipzig, 1876.

£150 [ref: 104395]

A scarce edition covering North-eastern Germany. Plans include Berlin, Leipzig and Copenhagen. Endpapers dated 'Juni 1876'.

Seventeenth edition; xiv, [1], 440 pp., 29 maps, 36 plans and numerous floorplans, pencil inscription inside, inner hinges slightly loose, publisher's old type binding in red cloth gilt; a very good copy. Hinrichsen D108

153. München - Oberbayern - Allgäu. Karl Baedeker, Leipzig, 1921.

£65 [ref: 104837]

There were two issues of this title (one with adverts and one without) - this copy with adverts. This title was part of the regional guide series issued by Baedeker for the home market as no-one could afford to travel.

First edition; xxiv, 286, 43(adverts)pp., 23 maps, 16 plans, 2 panoramas, previous owner's signature on endpapers, some spotting inside; publisher's red cloth, gilt lettering dull as is usual, slightly worn in parts; overall a very good copy. Hinrichsen D240a

154. München und Südbayern. Karl Baedeker, Leipzig, 1935.

£150 [ref: 114957]

This particular volume has the stamp 'Verkaufsfähig nach Kart.Veröff.VO 6.2.40 !'. This means this copy had passed the censor and was fit for sale according to the German regulations i.e. strategic areas such as railways have been removed. Issued c.1938.

Thirty-ninth edition; xl, 320pp., 23 maps, 24 plans and 3 panoramas, stamp to endpaper facing half-title; publisher's red cloth gilt; overall a very good copy. Hinrichsen D165

155. München und Südbayern. Karl Baedeker, Leipzig, 1928.

£80 [ref: 115655]

Maps include Salzburg, Innsbruck and Munich.

Thirty-eighth edition; xxxiv, 356pp., 26 maps, 27 plans, 3 panoramas, previous bookseller's label on front pastedown; publisher's red cloth gilt; overall a very good copy. Hinrichsen D164

156. München und Südbayern. Karl Baedeker, Leipzig, 1935.

£300 [ref: 118338]

There is a rare paperback edition issued in the same year. Maps include Munich, Oberammergau and Salzburg. Scarce in this condition. Issued 'November 1938'.

Thirty-ninth edition; xl, 320pp., 23 maps, 24 plans and 3 panoramas; publisher's original coarse grained red cloth gilt, with original pictorial dust-jacket (slightly worn at edges); a mint copy. Hinrichsen D165

157. München und Umgebung Augsburg. *Karl Baedeker, Leipzig, 1935.*

£375 [ref: 119145]

First and only edition of this title. Very scarce.

First edition; viii, 112pp., 2 maps, 14 plans, one panorama, previous owner's inscription on title-page; publisher's original pictorial wrappers; a very good copy. Hinrichsen D253

158. Nordbayern. *Karl Baedeker, Leipzig, 1930.*

£150 [ref: 112044]

This second and last edition was extended deep into Czechoslovakia as far as Pilsen, thereby including most of the southern part of the Sudetenland, which in 1938 became the subject of the famous Munich Conference that led to the dismemberment of Czechoslovakia. Endpapers dated 'Mai 1934'.

Second edition; xxxvi, 340pp., 23 maps, 22 plans and 6 floor plans, ink writing on half title; publisher's red cloth gilt lettering bright, part of the original pictorial dust wrapper inserted loose; a very good copy. Hinrichsen D250

159. Nordbayern Franken Bayrischer Wald. *Karl Baedeker, Leipzig, 1924.*

£90 [ref: 108175]

First edition of this scarce regional guide. Plans include Frankfurt, Würzburg and Nuremberg. Issued c.1924.

First edition; xxiv, 298pp., 20 maps & 30 plans, previous owner's signature and date in ink on endpapers; publisher's red cloth gilt, slight wear to the spine; overall a very good copy. Hinrichsen D249

160. Nord-Ost-Deutschland *Karl Baedeker, Leipzig, 1889.*

£120 [ref: 115660]

First edition of this series. This copy has the unusual pink cloth binding which was used for a short period time during the late 1880's. An unsuccessful Baedeker experiment! Endpapers dated 'juli 1889'.

Twenty-third edition; xxx, 346pp., 20 maps & 26 plans, previous owner's markings in pencil on endpapers; publisher's variant pink cloth gilt, stained on lower cover; overall a good firm copy. Hinrichsen D123

WITH ORIGINAL DUST JACKET

161. Rheinlande. *Karl Baedeker, Leipzig, 1931.*

£90 [ref: 119858]

Last edition of this series of *Rheinlande* first started in 1856. Issued c.1931.

Thirty-fourth edition; lxii, 454pp., 52 maps, 40 city-plans, 16 ground-plans; publisher's red cloth gilt, original pictorial dust jacket. slightly worn at extremities; overall a very good copy. Hinrichsen D33

RARE BIEDERMEIER EDITION

162. Rheinreise von Basel bis Dusseldorf *Karl Baedeker, Coblenz, 1846.*

£3,000 [ref: 115482]

'Rheinlande' was one of the longest series published by Baedeker and had its origins in the modest 'Rheinreise' written by Professor Klein and published by Röhling in 1828. The title eventually changed to 'Rheinlande' in 1854. These Biedermeier boards were only used by Baedeker during the 1840's and the early part of the 1850's. This is the last edition with Profesor Klein's name is still printed on the title-page. Plans include Strassburg, Frankfurt, Heidelberg, Bonn, Cologne and Aachen.

Fifth edition; xlviii, 392pp., 12 lithographed views including frontispiece, one folding map of the Rhine, 8 engraved plans, all pages and plans browned as is usual; restored preserving most of the publisher's original yellow pictorial Biedermeier boards; a very good copy. Hinrichsen D4

163. Rheinreise von Basel bis Düsseldorf *Karl Baedeker, Koblenz, 1852.*

£1,750 [ref: 112288]

A good example of an early Baedeker edition. This was the last edition to have the title *Rheinreise*, following editions were published as *Rheinlande*. One of the longest running (34 editions from 1832 to 1931) this series first started by Roehling in 1828 and then published by Baedeker from 1832. Maps include Strasburg, Frankfurt and Bonn. The attractive views include Schloss zu Heidelberg and Cologne. This copy is bound in the attractive yellow Biedermeier boards used by Karl Baedeker during 1840's and early 1850's.

Seventh edition; lii, 344pp., 15 engraved views including frontispiece, 2 folding maps at rear, 9 town plans, some minor spotting on a few pages, previous owner's stamp and initials on title-page; publisher's original yellow pictorial Biedermeier boards, worn and rubbed along spine and extremities; otherwise a very good attractive copy. Hinrichsen D6

164. Sachsen. *Karl Baedeker, Leipzig, 1928.*

£150 [ref: 111472]

Second of two editions of this rare regional guide. Issued c.1928.

Second edition; 8vo, xlii, 348, [10](street index)pp., 24 maps, 32 plans; publisher's red cloth gilt; a very good copy. Hinrichsen D235

165. Deutschland. Schlesien, Riesengebirge, Grafschaft Glatz. *Karl Baedeker, Leipzig, 1923.*

£300 [ref: 112281]

The first of two editions published between the Wars. This edition appears to be relatively scarce. Issued c.1925.

First edition; xxxii, 204pp., 25 maps, 23 plans; publisher's red cloth gilt; an excellent copy. Hinrichsen D247

WITH ORIGINAL DUST JACKET

166. Deutschland. Schlesien, Riesengebirge, Grafschaft Glatz. *Karl Baedeker, Leipzig, 1938.*

£400 [ref: 118326]

This is the second and last edition of this title covering Silesia, which was given to Poland in 1945. A rare regional title. Endpapers dated 'Mai 1938'.

Second edition; xviii, 270pp., 28 maps, 28 plans, 14 coats of arms, one panorama; publisher's original coarse-grained red cloth gilt, original pictorial dust-wrapper; a very good copy. Hinrichsen D248

167. Schleswig-Holstein und Hamburg. *Karl Baedeker, Leipzig, 1952.*

£100 [ref: 109397]

A very good example of an early post-war Baedeker. There were only three editions (1949, 1952 and 1963) of Schleswig-Holstein published covering the northern most part of Germany. Apart from Hamburg the main cities included are Lübeck and Kiel.

Second edition; lxxviii, 317pp., 4 maps, 4 plans, 155 drawings, 52 coat of arms; publisher's red cloth gilt, a very good copy. Hinrichsen N15

168. Schwarzwald. *Karl Baedeker, Leipzig, 1936.*

£100 [ref: 104830]

There were two issues of this title, one bound in pictorial wrappers (as here), one in red cloth. The former edition is relatively scarce. Issued c.1936.

Third edition; xxxii, 288pp., 18 maps 18 plans, 2 panoramas, 3 coats of arms, ink signature on front free endpaper; publisher's pictorial paper wrappers, worn at extremities, creased at rear; overall a very good copy. Hinrichsen D243

169. Schwarzwald, Odenwald. Bodensee. *Karl Baedeker, Leipzig, 1921.*

£65 [ref: 104832]

This is the first of two issues from 1921, with the advertisements present.

First edition; xx, 252, 57(adverts)pp., 28 maps & 29 plans; publisher's red cloth, gilt lettering dull as is usual worn at edges; a good firm copy. Hinrichsen D241a

170. Schwarzwald, Odenwald. Bodensee. *Karl Baedeker, Leipzig, 1927.*

£100 [ref: 109169]

This second edition has a greatly expanded text from the first published in 1921. Issued c.1928.

Second edition; xxviii, 298pp., 30 maps & 32 plans, previous owner's stamp on endpapers and title-page; publisher's red cloth gilt, gilt lettering bright; overall a very good copy. Hinrichsen D242

171. Südbaiern, Tirol und Salzburg. *Karl Baedeker, Leipzig, 1890.*

£70 [ref: 104844]

Town plans include Munich and Innsbruck.

Twenty-fourth edition; xx, 500pp., complete with 34 maps, 10 plans and 7 panoramas, inner hinges cracked; publisher's red cloth gilt, spine very worn and faded; a good copy. Hinrichsen D150

172. Südbayern. München. *Karl Baedeker, Leipzig, 1925.*

£85 [ref: 104834]

Town plans include Innsbruck, Munich and Salzburg. Issued c.1925.

Thirty-seventh edition; xxxii, 346pp., 26 maps, 25 plans and 3 panoramas, one inner hinge partly split (one cm) at top; publisher's red cloth gilt; overall very good copy. Hinrichsen D163

173. Südbayern, Tirol, Salzburg. *Karl Baedeker, Leipzig, 1910.*

£55 [ref: 104536]

Thirty-fourth edition; xxvi, 676pp., 73 maps, 16 plans, 11 panoramas, inner hinges loose, previous bookseller's label on endpapers; publisher's red cloth gilt; a very good copy. Hinrichsen D160

SCARCE EDITION WITH ORIGINAL SLIPCASE

174. Südbayern, Tirol, Salzburg. *Karl Baedeker, Leipzig, 1914.*

£600 [ref: 118137]

A scarce edition for walkers and climbers. There are two issues of this edition published in the same year. One was published in one volume as usual and then this one which was published in sections as it was designed specifically for walkers and climbers so each volume could be carried easily in the pocket. Scarce.

Thirty-sixth edition; i-xxvi, 639-677, 1-112, 113-208, 209-348, 349-512, 513-638pp., 75 maps, 18 plans, 11 panoramas, 6 parts in total including index, some pencilling inside, inner hinges slightly loose; each volume bound in publisher's red cloth gilt, volume one slightly worn on spine and edges, original printed slipcase; otherwise a very good copy. Hinrichsen D162

175. Süd-Deutschland. *Karl Baedeker, Leipzig, 1888.*

£150 [ref: 115047]

This copy is bound in the unusual variant pink cloth used by the Baedeker company in the late 1880s. Endpapers dated 'November 1888'.

Twenty-second edition; xxiv, 282pp., 16 maps & 24 plans, small tear to fold-out map at the rear, inner hinges slightly cracked; publisher's original variant pink cloth gilt, slightly soiled; a very good copy. Hinrichsen D71

176. Süddeutschland. *Karl Baedeker, Leipzig, 1937.*

£200 [ref: 114865]

This volume covers Southern Germany and contains plans of Munich, Stuttgart, Bamberg, Augsburg and Salzburg. Endpapers dated 'November 1938'.

Thirty-fourth edition; xxxii, 602pp., 43 maps, 42 plans and 20 floor plans including folding map in rear pocket, previous bookseller's stamp on title-page, publisher's variant coarse-grained binding, gilt lettered; original pictorial dust jacket, little worn at edges; a near fine copy. Hinrichsen D83

177. Thüringen. *Karl Baedeker, Leipzig, 1920.*

£130 [ref: 104833]

First edition; x, 202, [24](adverts dated 1920)pp., 23 maps & 35 plans, previous bookseller's label on front pastedown; publisher's red cloth gilt; a very good firm copy. Hinrichsen D236a

178. Thüringen. *Karl Baedeker, Leipzig, 1935.*

£175 [ref: 111471]

This particular volume has the stamp 'Verkaufsfähig nach Kart.Veroeff.VO 6.2.40' inside on the front endpaper. This means this volume had passed the censor and was fit for sale according to the German regulations i.e. strategic areas such as railways have been removed. Adverts dated 'Februar 1935'. Town plans include Erfurt, Weimar and Coburg.

Third edition; xl, 199pp., 28 maps & 35 plans; publisher's original pictorial wrappers; a fine copy. Hinrichsen D238

179. Thüringen, Südliche provinz Sachsen, Frankenwald. *Karl Baedeker, Leipzig, 1925.*

£130 [ref: 110048]

Thüringen covers part of central Germany including Leipzig, Erfurt, Weimar and Jena. In this edition Hannover has been omitted. Issued c.1925.

Second edition; xxxiv, 220pp., 29 maps, 38 plans, publisher's red cloth gilt; a very good copy. Hinrichsen D237

180. Westfalen. Bremen, Hannover. *Karl Baedeker, Leipzig, 1921.*

£150 [ref: 108093]

This is the first issue with the adverts at the rear. Issued c.1921.

First edition; x, 240pp., 20 maps, 31 plans, adverts at rear, ink signature inside, publisher's red cloth gilt, slight wear to the top and bottom of spine; a very good copy.

181. Württemberg. *Karl Baedeker, Leipzig, 1925.*

£220 [ref: 114832]

Scarce regional guide. Maps include Stuttgart, Heidelberg and Augsburg. Issued c.1925.

First edition; xlviii, 300pp., 25 maps, 42 plans; publisher's red cloth gilt; an excellent copy. Hinrichsen D251

RARE FIRST EDITION

182. Paris und Umgebungen. *Karl Baedeker, Coblenz, 1855.*

£4,500 [ref: 115412]

Rare. *Paris* was the last series started by Karl Baedeker himself before he died in 1859. The series continued until 1937. Plans include Versailles, Rouen, Dieppe and Strassburg.

First edition; xxviii, 368pp., 16 maps & plans, publisher's list tipped in with previous bookseller's stamp, slight spotting throughout, part of the front free endpaper lacking; restored preserving all of the publisher's old type red cloth gilt, a little worn at edges; a very good copy. Hinrichsen D329

RARE PUBLISHER'S SLIP

183. Paris, Rouen, Havre, Dieppe, Boulogne. *Karl Baedeker, Coblenz, 1862.*

£850 [ref: 99948]

THIS EXCELLENT COPY WITH RARE PUBLISHER'S SLIP WAS ISSUED IN FEBRUARY 1862. This copy has a very rare publisher's warning about a fake publication by A. Bohne which was taken from the third edition.

Fourth edition; xxxii, 292pp., 15 maps & plans, including the coloured plan pasted down on rear endpaper, PUBLISHER'S SLIP TIPPED IN AT FRONT PASTEDOWN; publisher's red cloth old style binding, gilt lettering bright; a very good bright copy. Hinrichsen D332

184. Paris, Rouen, Havre, Dieppe, Boulogne. *Karl Baedeker, Coblenz, 1864.*

£700 [ref: 105589]

A superb example of a rare early edition of *Paris*, the last series started by Karl Baedeker himself before he died in 1859. Endpapers dated 'January 1865'.

Fifth edition; xxxii, 302pp., 18 maps & plans including coloured plan pasted down on rear endpaper and 3 plans of Paris at the rear, previous bookseller's label on front pastedown; publisher's old type red cloth gilt; a fine copy. Hinrichsen D333

185. Paris und Nord-Frankreich. *Karl Baedeker Coblenz, 1867.*

£400 [ref: 104660]

This is the first edition to include Paris and Northern France. Endpapers dated 'Mai 1867'.

Sixth edition; xxxviii, 356pp., 2 maps, 23 plans, lacks the supplement 'Die Pariser Weltausstellung von 1867' mentioned on the title-page, previous owners' stamps throughout, hinges loose, publisher's red cloth gilt; a good copy. Hinrichsen D334b

186. Paris. Karl Baedeker, Leipzig, 1912.

£45 [ref: 113418]

Last edition in German before the War.

Eighteenth edition; xlvii, 470, 58(street appendix)pp., 16 maps, 40 plans, previous owner's stamp. a good firm copy. Hinrichsen D346

187. Paris und Umgebung. Karl Baedeker, Leipzig, 1923.

£40 [ref: 104767]

This edition no longer includes Northern France. Issued c.1923.

Nineteenth edition; xlvii, 428, 60(street appendix)pp., 17 maps, 41 plans, some pages detached, ink signature on half title; publisher's red cloth gilt, creased and worn; a good copy. Hinrichsen D347

WITH RARE EXHIBITION SUPPLEMENT

188. Paris und Umgebung. Karl Baedeker, Leipzig, 1931.

£200 [ref: 114944]

This copy contains the supplement for the Paris International Exhibition of 1937 which is often lacking from volumes. This was the last edition of this title published. Endpapers dated 'Mai 1935'.

Twentieth edition; lx, 490pp., 19 maps, 44 plans and floor plans, 54pp street appendix, 32pp exhibition supplement dated 1937 inserted loose at rear; publisher's dust-jacket slightly chipped at extremities else very good, publisher's red cloth gilt, spine lettering faded as usual; overall a very good copy. Hinrichsen D348

189. Griechenland. Karl Baedeker, Leipzig, 1908.

£200 [ref: 104835]

The last of five editions published in German. Issued in the 1930s.

Fifth edition; cxxviii, 442pp., one panorama, 15 maps, 25 plans, 5 ground-plans, 2 illustrations, previous owner's inscription inside; restored preserving publisher's red cloth gilt; slightly chipped at top of spine; overall a good copy. Hinrichsen D470

190. Holland. *Karl Baedeker, Leipzig, 1927.*

£80 [ref: 109381]

This was the last edition published in this series.

Twenty-sixth edition; lx, 236pp., 10 maps, 20 plans, 4 floor plans; publisher's red cloth gilt, very slightly marked in places; a very good copy. Hinrichsen D287

FIRST EDITION

191. Indien. *Karl Baedeker, Leipzig, 1914.*

£850 [ref: 119383]

First and only edition of this title. 'Indien' was only published in German and covers Burma, Java and Ceylon and contains a panorama of Himalayas. Issued c.1914.

First edition; lxxiv, 358pp., 22 maps, 33 plans, 8 floor plans, including folding map in rear pocket, a couple of rusty staples otherwise internally very clean; publisher's red cloth gilt; overall an excellent copy. Hinrichsen D499

192. Mittel-Italien und Rom. *Karl Baedeker, Coblenz, 1869.*

£350 [ref: 114862]

Plans include Siena, Marseille, Perugia and Ancona. Endpapers dated 'Januar 1869'.

Second edition; lxxvi, 320pp., 3 maps & 8 plans, some spotting throughout, front map skilfully repaired with tape; publisher's old type red cloth gilt; a very good copy. Hinrichsen D376

193. Oberitalien, mit Ravenna, Florenz und Livorno. *Karl Baedeker, Leipzig, 1911.*

£70 [ref: 108540]

Chapters on Florence, Venice and Tuscany. Issued c.1911.

Eighteenth edition; lxx, 710pp., 36 maps, 35 plans, 10 floor plans, one panorama, previous owner's stamp on title-page and couple of other pages; publisher's red cloth gilt; overall a very good firm copy. Hinrichsen D372

194. Unteritalien Sizilien. *Karl Baedeker, Leipzig, 1929.*

£100 [ref: 119191]

This title covers Naples, Sicily, Sardinia and Corfu. Issued c.1929.

Sixteenth edition; lxxviii, 530pp., 32 maps, 29 plans and 14 floor plans, bookplate on front pastedown, slight staining to some page edges; publisher's red cloth gilt, original pictorial dust wrapper; overall a very good copy. Hinrichsen D405

WITH CENSORSHIP SLIP

195. Konstantinopel und das westliche Kleinasien. *Karl Baedeker, Leipzig, 1905.*

£250 [ref: 112815]

First issue of this scarce title with the original pp xxiii/xxiv and the rare censorship slip warning travellers to hide the book from the authorities. There were two later issues each with different text amendments. The Balkan states are described as they were before the Balkan Wars 1912/1913. Salonika was still part of Turkey and the plans of the excavations at Troy are especially well produced. Issued c.1905

First edition; xxiv, 275pp., 9 maps, 29 plans, and 5 floor plans, with censorship slip tipped in, some maps a little creased, bookseller's label pasted down on endpapers, previous owner's bookplate inserted loose, some pencilling on endpapers; publisher's red cloth gilt, a little rubbed; overall a very good copy. Hinrichsen D497

196. Konstantinopel und Kleinasien, Balkanstaaten, Kleinasien Archipel, Cypern. *Karl Baedeker, Leipzig, 1914.*

£300 [ref: 119962]

This second and last edition has been extended to include the Balkans and Cyprus. This title was only published in German. Issued c.1914.

Second edition; lxxiv, 484pp., 18 maps, 50 plans, 15 ground-plans, small tear in front map, a couple of maps browned in parts; publisher's red cloth gilt; a very good copy.

197. Mittelmeer. *Karl Baedeker, Leipzig, 1909.*

£150 [ref: 114961]

The first of two German editions. Issued c.1914.

First edition; xxxii, 635pp., 38 maps, 49 plans, past owner's inscription to title page; publisher's red cloth gilt; a good firm copy. Hinrichsen D417

198. Mittelmeer Seewege, Hafenplätze, Landausflüge, mit Marokko, Algerien, Tunesien. Karl Baedeker, Leipzig, 1934.

£175 [ref: 119178]

The second and last edition of this series in German. Part of the Mediterranean coast had been transformed: Morocco, Libya, Palestine and Syria had changed hands. Cities like Barcelona, Haifa and Tel Aviv are included for the first time. Endpapers dated 'Juli 1939'.

Second edition; lii, 584pp., 43 maps, 46 plans, stamp on title-page, some pages slightly creased; publisher's coarse grained red cloth gilt, original pictorial dust jacket, some wear to edges; overall a very good copy. Hinrichsen D418

FIRST EDITION

199. Nordamerika. Karl Baedeker, Leipzig, 1893.

£350 [ref: 115374]

First edition in German; both English and German editions were published in the same year. A scarce Baedeker: there were only two editions of *Nordamerika* published in German. Issued c.1893

First edition; lviii, 488pp., 17 maps, 22 plans, 2 floor plans, a couple of pieces of ephemera inserted loose, one map detached (Catskill Mountains p. 140), lacks front free endpaper; publisher's red cloth gilt, spine faded; overall a very good solid copy. Hinrichsen D495

SCARCE EMERGENCY REPRINT

200. Norwegen. Karl Baedeker, Leipzig, 1914.

£875 [ref: 114369]

This is good example of the very rare emergency reprint of 'Norwegen'. It includes pages 1-44 and 201-524 from the German edition of 'Schweden, Norwegen.' published in 1914 (Hinrichsen D453). This copy also contains a vocabulary containing Danish, Norwegian and Swedish grammar. It only covers Norway and Denmark and was issued as a companion for the 'Sweden and Finland' published for the first time in 1929. Both these editions were soon out of print and few copies survive. The German authorities reportedly searched for copies at the outbreak of WWI. Scarce. Issued c.1928.

Thirteenth edition, 'Unveränderten Abdruck'; I-lvii, 1-44, 201-524pp., publisher's slip tipped in before general map at front, 40 vocabulary at rear, 49 maps, 19 plans, 3 small panoramas, slightly rusty staples, one map slightly frayed; publisher's red cloth gilt; a very good copy. Hinrichsen D455

201. Norwegen, Dänemark, Island, Spitzbergen. Karl Baedeker, Leipzig, 1931.

£150 [ref: 119187]

Last edition in this series covering Scandinavia. Town plans include Copenhagen, Oslo, Reykjavik and Gothenburg. Endpapers dated 'Mai 1935'.

Fourteenth edition; xcvi, 512pp., 54 maps, 17 plans, 6 floor plans, 3 panoramas; publisher's red cloth gilt, original pictorial dust-jacket, corners chipped and worn; otherwise a very good copy. Hinrichsen D456

202. Oesterreich, Süd-und West-Deutschland. Karl Baedeker, Coblenz, 1870.

£700 [ref: 119952]

Last edition with this title; the next edition covered a slightly different area and was described as 'Sud-Deutschland and Oesterreich'. This edition covers Austria, The Tirol, and Hungary and provides a fascinating insight to the Austro-Hungarian Empire. Maps of Prague, Vienna, Krakau and Innsbruck are included. Endpapers dated Mai 1871.

Fourteenth edition; xxii, 476pp., 21 maps & 30 plans; bookplate of previous owner on front pastedown, pages and some maps browned, some spotting throughout,(two maps at the end with the towns underlined in red); publisher's original red cloth old type binding, gilt lettered; spine and lower edge of upper board darkened; overall a very good copy. Hinrichsen D63

WITH ORIGINAL DUST JACKET

203. Wien und Budapest. Karl Baedeker, Leipzig, 1931.

£200 [ref: 119204]

First and only edition of this title. It describes the two capitals and their environs. Bratislava and parts of Hungary are also described. Issued c.1931.

First edition; xviii, 228pp., 8 maps, 8 plans, 13 floor plans, with [16]pp street index for Vienna and [6] for Budapest; publisher's red cloth gilt, original pictorial dust jacket, slightly chipped along edges; a very good copy. Hinrichsen D198

204. Wien und Niederdonau. Karl Baedeker, Leipzig, 1943.

£175 [ref: 114808]

This is the first and only edition of this title and shows Vienna and the Lower Danube as part of Greater Germany. A war issue.

First edition; xl, 267pp., 16 maps, 11 plans, 11 floor plans, 8 coats of arms; publisher's original red cloth coarse-grained binding, gilt lettered; overall a very good copy. Hinrichsen D199

205. Tirol. Vorarlberg. Westliches Salzburg. Hochkärnten. *Karl Baedeker, Leipzig, 1943.*

£500 [ref: 111003]

The last and one of the most unusual editions of this title published during the War. Very few copies were distributed. It is therefore very rare. Issued c.1943.

Forty-first edition; lviii, 350pp., 36 maps, 6 plans, 8 panoramas, 6 coat of arms, previous owner's stamp on half title; publisher's variant coarse grained binding, gilt lettered; overall a near fine copy. Hinrichsen D171

206. Österreich. *Karl Baedeker Coblenz, 1867.*

£875 [ref: 101502]

A SCARCE EDITION. Plans include Krakau, Prague and Venice. Endpapers dated 'Mai 1867'.

Twelfth edition; xiv, 254pp., 6 maps, 7 town plans, slight spotting on throughout, publisher's old type red cloth gilt; a very good copy. Hinrichsen D179

207. Österreich. *Karl Baedeker, Leipzig, 1907.*

£65 [ref: 100524]

A relatively scarce edition. There were only eight editions of this exact title published. Previously it was included in 'Süddeutschland' or with 'Österreich-Ungarn'. Issued c.1907

Twenty-seventh edition; xx, 383pp., 35 maps, 31 plans and 5 floor plans, general map at front torn in two; publisher's red cloth gilt; overall a good copy. Hinrichsen D90

208. Österreich Ohne Tirol und Vorarlberg. *Karl Baedeker, Leipzig, 1931.*

£100 [ref: 111505]

Last edition published in this series. Issued c.1931.

Thirty-first edition; lxxviii, 482pp., 34 maps, 22 plans, 12 floor plans and 2 panoramas, previous owner's ink inscription inside on front free endpaper; publisher's red cloth gilt; a very good copy with gilt lettering bright. Hinrichsen D94

209. Palästina und Syrien. *Karl Baedeker, Leipzig, 1880.*

£600 [ref: 101365]

All editions of *Palestine und Syrien* published pre 1900 are scarce. This is the second of seven editions published up to 1910. The author was Dr Albert Socin (Professor of Oriental Languages in Basle). As tourism was still in its infancy in these countries, conditions were fairly primitive. Railways and roads were few and far between and the traveller therefore had to rely on horses or camels. Endpapers dated 'Januar 1880'.

Second edition; cliv, 517pp., 18 maps, some coloured and folding, 44 plans, one panorama of Jerusalem and 10 illustrations; Hinrichsen D479

210. Palästina und Syrien. *Karl Baedeker, Leipzig, 1904.*

£400 [ref: 110990]

The penultimate edition (of seven), extended to include routes to Baghdad and Mosul. Plans include Damascus, Aleppo, Beirut, Petra and Palmyra. All editions are scarce particularly in fine condition. Issued c.1904.

Sixth edition; xciv, 395pp., 20 maps, 52 plans, inner hinges slightly cracked, several newspaper cuttings inserted loose at the rear; publisher's red cloth gilt; a near fine copy. Hinrichsen D483

WITH DUST JACKET

211. Palästina und Syrien. *Karl Baedeker, Leipzig, 1910.*

£500 [ref: 110475]

Last edition in German. A fine example of this rare edition with the original dust wrapper. Maps include Damascus, Aleppo, Jerusalem and Nicosia. Issued c.1910.

Seventh edition; xcvi, 432 pp., 21 maps & 56 plans, one panorama of Jerusalem; publisher's red cloth gilt, publisher's buff coloured printed dust wrapper, slightly worn at edges; a very good copy. Hinrichsen D484

212. Rheinlande von der Schweizer bis zur Holländischen Grenze. *Karl Baedeker, Leipzig, 1881.*

£100 [ref: 104840]

This title includes sections on Frankfurt, Heidelberg, Alsace, Aachen and Cologne.

Endpapers dated 'Juli 1882'.

Twenty-first edition; xxxii, 412pp., 28 maps, 22 plans, several floor plans; publisher's red cloth gilt, slightly worn, original pictorial dust-wrapper; overall a good firm copy. Hinrichsen D20

213. Riviera, Südöstliches Frankreich Korsika. *Karl Baedeker, Leipzig, 1930.*

£70 [ref: 104843]

Last German edition of this title to be published. Issued c.1930

Sixth edition; xxxii, 504pp., 43 maps, 42 plans and 5 floor plans; publisher's red cloth gilt, slightly worn along edges of the spine; a good solid copy. Hinrichsen D354

214. Rom und Umgebung. *Karl Baedeker, Leipzig, 1933.*

£375 [ref: 114962]

Very scarce: first and only edition of this title, in attractive pictorial wrappers. Issued c.1933.

First edition; xxxviii, 170pp., 6 maps, 22 plans and floor plans, a chart of the coats of arms of the popes, and 16pp of advertisements to the rear; publisher's pictorial paper wrappers, spine slightly faded and worn else very good. Hinrichsen D415

FIRST BAEDEKER ON RUSSIA

215. Russland. West-und Mittel-Russland. *Karl Baedeker, Leipzig, 1883.*

£1,200 [ref: 118116]

This rare volume covers mainly West and Central Russia with chapters on Warsaw and Finland. Detailed chapters on Riga, St Petersburg and Moscow. The German edition was the first volume published on Russia by Baedeker. Endpapers dated March 1883. Very scarce.

First edition; lii, 442pp., 7 maps, 13 plans, inner hinges slightly cracked; publisher's red cloth gilt, slightly faded; a very good copy. Hinrichsen D457

216. Russland. *Karl Baedeker, Leipzig, 1888.*

£700 [ref: 119379]

Second of seven editions published between 1883 and 1912. This edition covers mainly Western and Central Russia. Contains maps of Warsaw, Kiev and Riga. Endpapers dated 'August 1888'.

Second edition; I, 442pp., 9 maps, 15 plans, inner hinges slightly cracked; publisher's red cloth gilt, slightly faded; an excellent copy. Hinrichsen D458

217. **Russland.** *Karl Baedeker, Leipsic, 1892.*

£450 [ref: 110526]

This volume covers mainly Central and Western Russia and includes a chapter on the Caucasus. Issued c.1892.

Third edition; L, 470pp., 11 maps, 16 plans, lacking front endpaper, inner hinges slightly cracked; publisher's red cloth gilt; overall a very good copy. Hinrichsen D459

218. **Russland.** *Karl Baedeker, Leipzig, 1897.*

£400 [ref: 108305]

Scarce edition. Town plans include Moscow, Warsaw, St Petersburg, Riga and Kiev. There is a map of Poland before the title-page. Issued c.1899.

Fourth edition; lii, 458pp., 14 maps, 18 plans and 4 floor plans, previous owner's ephemera inside; publisher's red cloth gilt; a very good copy. Hinrichsen D460

MINT COPY

219. **Russland nebst Teheran, Port Arthur, Peking.** *Karl Baedeker, Leipzig, 1912.*

£400 [ref: 119834]

The last and most comprehensive edition of this series. Poland, Finland and the Baltic Republics are all included in this volume. Issued c.1912.

Seventh edition; lxii, 570pp., 40 maps, 67 plans and 11 floor plans, small ink mark on front endpapers; publisher's red cloth gilt; a near mint copy. Hinrichsen D463

FIRST EDITION

220. **St. Petersburg und Umgebungen.** *Karl Baedeker, Leipzig, 1901.*

£1,300 [ref: 112297]

The first of two editions of this very rare Baedeker publication. *St. Petersburg* was only ever published in German. This copy has an interesting history as it contains the stamp of the bookshop in St Petersburg called Daziaro. Joseph Daziaro was Russia's first private publisher of art books and as he became successful he opened various bookshops in Moscow and St. Petersburg in the nineteenth century. Issued c.1901.

First edition; xxiv, 126pp., 5 maps, 4 plans, previous bookseller's stamp inside on endpapers; publisher's red cloth gilt; a mint copy. Hinrichsen D464

PUBLISHER'S PRESENTATION COPY

221. Salzburg. *Karl Baedeker, Freiburg, 1964.*

£150 [ref: 109395]

Karl Friedrich Baedeker (1910-1979), grandson of Fritz Baedeker, revived the famous publishing company in 1948. The Russians had refused to grant a licence to their business in Leipzig and Karl Friedrich had refused to sell to the British or Americans and he moved the company in 1956 to Freiburg. With the 1960's boom in air travel and package holidays the company survived.

First edition; 40pp., one map, 5 floor plans, 14 sketches in text; publisher's red printed paperback covers, ink presentation from the publisher Karl Baedeker on inside front cover, publisher's presentation slip inserted loose with ink inscription on rear; a very good copy. Hinrichsen K601

222. Schweden, Finnland. *Karl Baedeker, Leipzig, 1929.*

£120 [ref: 114946]

First and only separate edition of *Schweden, Finland*. Finland was previously described as part of Russia when it was the Grand-Duchy of Finland. Following the Bolshevik revolution in October 1917 Finland was declared an independent state. Issued c.1927.

Fourteenth edition; lxxviii, 404pp., 38 maps, 31 plans, and 15 ground-plans, slight water damage internally; publisher's red cloth gilt; overall a good copy. Hinrichsen D454

223. Schweden und Norwegen nebst den Wichtigsten Reiserouten durch Dänemark. *Karl Baedeker, Leipzig, 1891.*

£120 [ref: 114955]

This series first started in 1879 and continued until 1931. Iceland is not included until 1906. Issued c.1893.

Fifth edition; lxxxvi, 408, 40(vocabulary)pp., 26 maps, 15 plans and 2 small panoramas; publisher's red cloth gilt; a very good copy. Hinrichsen D445

FIRST EDITION IN BIEDERMEIER BOARDS

224. Schweiz. *K. Bädeker, Koblenz, 1844.*

£7,000 [ref: 108538]

This first edition was one of his most successful titles and he published 39 editions prior to 1937. It is considered to be 'Baedeker's pièce de résistance and the turning point in

his career as a publisher of travel guides'. This copy is bound in the attractive yellow Biedermeier boards used during 1840's and early 1850's and is extremely rare..

First edition; xxxi, 536pp., one map with coloured outlines and small lithographed panorama on one folding plate at rear of the volume, publisher's advert on front paste-down, title-page slightly spotted, previous owner's inscription on front free endpaper, few ink annotations throughout; recased preserving most of the original yellow pictorial Biedermeier boards, worn and rubbed; overall a very good copy, clean internally. Hinrichsen D289

FIRST ISSUE OF A RARE BAEDEKER

225. **Schweiz.** K. Baedeker, Coblenz, 1853.

£750 [ref: 111502]

'Schweiz' was almost the longest series in German with thirty-nine editions from 1844 to 1937. The early editions included a coloured frontispiece with the coats of arms of the various Swiss Canton. The plans include Basel, Zurich, and Bern. This copy is the first of two issues of the fifth edition.

Fifth edition; xl, 374pp., coloured frontispiece, 6 maps & plans, a folding coloured panorama, 16 engraved views, stamp on title-page; publisher's old type red cloth gilt; an excellent copy. Hinrichsen D293a

RARE EARLY EDITION WITH COLOURED FRONTISPIECE

226. **Schweiz.** K. Baedeker, Coblenz, 1859.

£950 [ref: 111486]

This is one of the earlier Baedekers with the attractive coloured panoramas and the engraved views. This copy lacks the supplement for 1860 which is usual.

Eighth edition; xxlviii, 390pp., LACKS THE SUPPLEMENT FOR 1860, coloured frontispiece, 7 maps & 9 plans. some folding, 2 coloured panoramas, 16 engraved illustrations throughout, some slight browning of pages; skilfully rebaked with original boards and spine in publisher's red cloth gilt; a very good copy. Hinrichsen D295b

227. **Schweiz.** Karl Baedeker, Leipzig, 1889.

£100 [ref: 104292]

This edition contains colourful panoramas and was aimed at mountaineers and walkers. The Alps were becoming more and more popular.

Twenty-third edition; xxviii, 479pp., 1, 38 maps, 11 plans, 11 panoramic views, previous booksellers label and ticket inside, map at rear torn; publisher's red cloth, faded in parts; overall a good copy. Hinrichsen D311

228. Schweiz. Chamonix, Luganer, Langen und Comer See. 1927.

£40 [ref: 104692]

Aimed at the mountaineer; walker and skier with a large section on winter sports. Issued c.1927

Thirty-seventh edition; lvi, 600pp., 81 maps, 30 plans, 15 panoramas, ink signature on title-page, bookseller's label on endpapers, slightly rusty staples; publisher's red cloth gilt; a good copy. Hinrichsen D326

DESIGNED FOR MOUNTAINEERS

229. Schweiz, Chamonix. Die Oberitalienschen Seen. Karl Baedeker, Leipzig, 1930.

£250 [ref: 119836]

Unusual edition published in four separate parts- designed for the walker and mountaineer.

Thirty-eighth edition; lxii, 614pp., 82 maps, 29 plans, 15 panoramas, in four parts, inner hinge slightly cracked in vol. 1; publisher's original brown paper wrappers, original pictorial slipcase (repaired); overall a good set. Hinrichsen D327

230. Schweiz. Karl Baedeker, Leipzig, 1937.

£75 [ref: 104581]

Last edition in the series. Endpapers dated 'Mai 1937'.

Thirty-ninth edition; lxiv, 608pp., 75 maps 28 plans, 18 panoramas, pencilling on title page; publisher's original variant coarse-grained binding gilt, some wear to the extremities; a very good copy. Hinrichsen D328

WAR ISSUE

231. Spanien und Portugal. Karl Baedeker, Leipzig, 1929.

£150 [ref: 114730]

Endpapers dated 'Januar 1942'.

Fifth edition; xc, 539pp., 22 maps, 45 plans, 15 floor plans; publisher's coarse grained red cloth gilt, original pictorial dust-jacket, slight wear to the corners; a very good copy. Hinrichsen D476

232. **Weimar and Jena.** *Karl Baedeker, Leipzig, 1932.*

£1,100 [ref: 109695]

First and only edition of this title. This extremely rare supplement was issued for 'Goethejahr'(the centenary of Goethe's death). A very unusual publication. Endpapers dated 'Januar 1932'.

First edition; vi, 41, 4(adverts, n.d.)pp., 2 maps, 2 plans, 1 ground-plan; publisher's pictorial wrappers; an excellent copy.

Murray Handbooks

233. **Handbook for Algeria and Tunis.** *John Murray, London, 1891.*

£120 [ref: 102255]

This title was written by Sir Lambert R. Playfair who had been Consul-General in Algeria in 1867. Endpapers at front dated 'May 1893'; endpapers at rear dated 'October 1893'.

Fourth edition; xiii(addenda on pink paper), 361, 64(adverts dated 1893-1894)pp., 7 maps, 5 plans, bookseller's label; publisher's red cloth, gilt lettered; a very good copy. Lister 273

FIRST AND ONLY EDITION OF THIS WORK

234. **Belgium and the Rhine.** *John Murray, London, 1852.*

£320 [ref: 100261]

'This volume is a part of Murray's *Handbook for Travellers on the Continent* printed separately for the economy and convenience of Travellers'. Endpapers dated 'August 1852'.

First edition; xv, 276pp., 1 map, 2 ground-plans, previous owner's signature on front endpaper; publisher's brown cloth gilt, cloth faded, slightly crinkled, otherwise a very good copy. Lister 17

235. Handbook for the Continent. *John Murray, London, 1843.*

£350 [ref: 110541]

Written by John Murray III. The title-page refers to railways for the first time. Early Murray handbooks in this condition are rare.

Fourth edition; xliii, 564, 24(adverts)pp., folding linen-backed map at rear, slight browning along edges, previous owner's inscription inside, some scattered spotting on few preliminary pages; publisher's brown cloth gilt, slightly worn and faded at edges; overall a very good copy. Lister 10

236. Handbook for Travellers on the Continent. *John Murray, London, 1850.*

£300 [ref: 101360]

Town plans include Munich, Nuremberg, Vienna and Prague. Endpapers dated 'May 1850'.

Seventh edition; xxxvii, 580, 21(adverts dated 1850)pp., 6 town plans, large folding map at rear, publisher's brown cloth, ink signature on upper cover; a good copy. Lister 14

237. Hand-book for France. *John Murray, London, 1843.*

£250 [ref: 102096]

This first edition, despite lacking its general map, is still considered a rarity and as with all handbooks to France, contains no description of Paris.

First edition; xxxix, 595, 23(adverts dated April 1843 on blue paper)pp., 4 maps, LACKS MAP AT REAR, inner hinges slightly cracked; publisher's brown cloth partly split otherwise a very good copy. Lister 154

238. Handbook for France. *John Murray, London, 1848.*

£250 [ref: 102128]

A very good example of an early Murray handbook written by John Murray III. Paris is not included in this guide. Endpapers dated 'June 1850'.

Third edition; [xlii], 610, 24(adverts at rear dated 1850)pp., 5 folding maps including linen folding map at rear, previous owner's signature on title-page, previous bookseller's label on title-page; publisher's brown cloth gilt; an excellent copy. Lister 156

239. Handbook for France. John Murray, London, 1864.

£200 [ref: 102287]

The section on Corsica has been removed and a separate volume was issued for the Island.

Endpapers dated 'September 1865':

Ninth edition; xxxiii, 628, 80 (adverts dated 1866)pp., 15 maps & plans including one map of the Pyrenees not listed, one page of corrections for 1865; restored preserving inner hinges cracked, some wear to the cloth; overall a good copy. Lister 162

240. Handbook for France. John Murray, London, 1870.

£175 [ref: 102288]

This title was published in the same year as the Franco-German War and the Paris commune. This is the second issue of the eleventh edition. The first was issued in 1869. Endpapers dated 'January 1870'.

Eleventh edition; xxxii, 688, 66(adverts dated 1870)pp., 25 maps & plans including the large map at rear, previous bookseller's label on front pastedown; publisher's brown cloth gilt, spine slightly faded; overall a good firm copy. Lister 164

241. Handbook for Southern Germany. John Murray, London, 1840.

£250 [ref: 83935]

This series was first published in 1837 and was continued up to 1890. This a good example of an early edition.

Second edition; xiv, 488pp. 1 folding map at rear, publisher's advert pasted down on front endpaper dated August 1839, original brown cloth gilt, faded and stained; overall a very good firm copy. Lister 36

242. Handbook for Southern Germany. John Murray, London, 1857.

£100 [ref: 91210]

Endpapers dated 'August 1856':

Seventh edition; xii, 574, 34 (adverts dated 1857)pp., 5 maps, including one linen map at rear, 2 plans and one illustration, former bookseller's label removed from front paste-down, previous owner's inscription, small tear to Vienna map, publisher's red cloth gilt, cloth faded; overall a good copy. Lister 41

243. Handbook for Southern Germany. *John Murray, London, 1843.*

£325 [ref: 99365]

A good example of an early rare edition and includes descriptions of Bavaria, Austria, Hungary and the Tyrol. 'Baedeker, Coblenz, 1842' is mentioned in the introduction and 'has furnished the Editor with many corrections for this 3rd Edition-1843'.

Third edition; xiv, 486, 24(adverts on blue paper dated April 1843)pp., folding linen-backed map at rear, publisher's brown cloth gilt; a near fine copy. Lister 37

FIRST EDITION

244. Handbook for Derbyshire, Nottinghamshire, Leicestershire, and Staffordshire. *John Murray, London, 1868.*

£200 [ref: 88602]

The first of three editions of this title. Endpapers dated 'June 1871'.

First edition; lii, 176, 64(adverts dated 1871 on yellow paper)pp. one folding map, with 2cm tear and slightly frayed at edges, inner hinges slightly cracked, publisher's brown cloth gilt, spine slightly faded, overall a good firm copy. Lister 387

245. Handbook for Gloucestershire, Worcestershire, and Herefordshire. *John Murray, London, 1884.*

£90 [ref: 88768]

Last edition to include all three counties. Endpapers dated 'June 1889'.

Third edition; xxxix, 350, 52(adverts dated 1889-90)pp., one folding in rear pocket, 2 plans, library stamp on title-page, inner hinges slightly cracked, publisher's red cloth gilt, library markings on spine and small piece missing from top of spine, extremities rubbed; otherwise a good firm copy. Lister 371

246. Handbook for Hertfordshire, Bedfordshire, and Huntingdonshire. *John Murray, London, 1895.*

£110 [ref: 114453]

First and only edition of this title. Maps include Luton, Dunstable, Bedford and Huntingdon. Endpapers dated 'May 1900'.

First edition; viii, [19], 260, 68(adverts dated 1900-1901)pp., 10 maps & plans including large folding one in rear pocket; publisher's red cloth gilt, spine faded and slightly chipped at top and bottom; otherwise a very good copy. Lister 364

247. Handbook for Wiltshire, Dorsetshire, and Somersetshire. John Murray, London, 1859.

£150 [ref: 110545]

There were only four editions covering all three counties (1856 -1872). Wiltshire and Dorset were then included together in one volume in 1899 and Somerset was issued separately in the same year. Endpapers dated 'September 1865'.

Second edition; 272, 80(adverts dated 1866 on light pink paper)pp., one large folding map in rear pocket, approx. one cm corner missing from map, inner hinges cracked, ink signature on title-page; publisher's brown cloth gilt; overall a good solid copy. Lister 320

248. Handbook for Worcestershire and Herefordshire. John Murray, London, 1894.

£70 [ref: 99511]

THIS IS THE ONLY EDITION ON WORCESTER AND HEREFORDSHIRE. They were previously included with Gloucestershire. Endpapers dated 'June 1894'.

Fourth edition; [16], 168, 48(adverts dated 1901-1902)pp., 5 maps & plans including folding map in rear pocket, writing in crayon on title-page; publisher's red cloth gilt, spine faded; elsea very good copy. Lister 372

249. Handbook for Worcestershire and Herefordshire. John Murray, London, 1894.

£80 [ref: 114454]

This is the only edition on Worcester and Herefordshire. They were previously included with Gloucestershire. Endpapers dated 'June 1905'.

Fourth edition; [16], 168, 68(adverts dated 1905-1906)pp., 5 maps & plans including folding map in rear pocket; publisher's red cloth gilt, spine faded; a very good copy. Lister 372

250. Handbook for Greece. John Murray, London, 1854.

£350 [ref: 102283]

This was the first detailed edition on Greece (previous editions were included Asia Minor, Turkey and the East). This edition was published at the time of constant armed conflicts between Greece and Turkey on their borders. Endpapers dated 'June 1853'.

Third edition; xi, 460, 48(adverts dated 1860)pp., folding map of Greece at rear, (large 10 cm tear to edge of map no loss of image), plan of Athens, plan of Crete, previous owner's manuscript notes on preliminary pages; recently rebound with brown cloth preserving original upper board; a good solid copy. Lister 96

251. Handbook for India, Pakistan, Burma and Ceylon. *John Murray, London, 1959.*

£100 [ref: 120341]

This edition published shortly after the separation of India and Pakistan. It was edited by an army officer Colonel Sir Gordon Hearn who had spent thirty-two years in India, Burma and Ceylon.

Sixteenth edition; 8vo (19 x 13 cms), cxxiv, 792pp., numerous maps & plans including loose one in rear pocket; publisher's red cloth gilt; a very good copy. Lister 239

252. Handbook for India, Burma and Ceylon. *John Murray, London, 1926.*

£120 [ref: 120343]

A very substantial and detailed guide-book covering a large area.

Twelfth edition; 8vo, clvi, 728(adverts)pp., 86 maps & plans, some coloured, including large general folding map in rear pocket; publisher's red cloth gilt, spine faded and dirty; overall a very good copy. Lister 235

RARE HANDBOOK

253. Handbook of the Bengal Presidency. *John Murray, London, 1882.*

£450 [ref: 103504]

A rare handbook which also includes Burma and the North West Provinces. There was only one edition of this title published. Very scarce. Endpapers dated 'April 1890'.

First edition; viii, 396pp. 48(adverts dated 1890-91)pp., 4 maps including 2 folding maps in front and rear pockets, adverts damp-stained ; publisher's red cloth, badly stained in parts; otherwise a good copy. Lister 222

254. Handbook to India, Pakistan, Burma and Ceylon. *John Murray, London, 1965.*

£70 [ref: 120344]

This edition was written by Professor L.F. Rushbrook Williams, who held many important Indian Government posts and had also written many other titles on India.

Twentieth edition; cii, 632pp. numerous maps & plans including folding map in rear pocket; publisher's red cloth gilt, original printed dust-jacket, very good copy. Lister 243

255. Handbook for Central Italy. *John Murray, London, 1867.*

£150 [ref: 101341]

The last edition before the unification of Italy. Endpapers dated 'June 1868'.

Seventh edition; 8vo, xi, [1](blank), 480, 56(adverts dated 1868)pp., with 2 maps (of which one large folding in rear pocket) and 11 plans; publisher's brown cloth gilt; a little sunned at spine, cloth split along spine, overall a good copy. Lister 130

256. Handbook for Central Italy. John Murray, London, 1856.

£200 [ref: 102259]

Endpapers dated 'May 1857'. Rare to find both volumes of Central Italy. The plans include Bologna, Siena and the Vatican.

Fourth edition; 2 vols; Part I: xxxviii, 288, 36(adverts dated 1858)pp.; Part II: pp. xxiv, 356, 34(adverts dated 1857)pp., 5 folding plans including folding maps of Rome and South Italy in rear pockets, (map of Rome with tears at folds), publisher's advert tipped in before title-page in both vols, ink inscription inside part II; publisher's brown cloth gilt, slightly worn and faded: overall a very good copy. Lister 127b

257. Handbook for travellers in Central Italy. John Murray, London., 1867.

£150 [ref: 98694]

The last edition before the unification of Italy. Endpapers dated 'February 1869'.

Seventh edition; 8vo, xi, [1](blank), 480, 68(pink-paper advertisements)pp., with 2 maps (of which one large folding in rear pocket) and 11 plans; publisher's brown cloth gilt; a little sunned at spine, hinges split, overall a good copy. Lister 130

258. Handbook for travellers in Northern Italy. John Murray, London, 1863.

£275 [ref: 99204]

Seventh edition; xxxv, 575, 64(adverts dated 1864)pp., 24 maps & plans including large folding map in rear pocket, map slightly spotted on reverse, library plate on front pastedown; publisher's cloth gilt; a very good copy. Lister 116

259. Handbook for Northern Italy. John Murray, London, 1869.

£200 [ref: 109207]

Maps include Milan, Genoa, Turin and Venice. This is the first handbook to be published since the unification of Northern Italy. Endpapers dated June 1871.

Eleventh edition; xxxvi, 620, 64(adverts dated 1871 on yellow paper)pp., one large general folding map in rear pocket, 16 town plans, inner hinges slightly loose, ink signature on endpaper; publisher's brown cloth gilt, slightly worn along edges; overall a good copy. Lister 118

260. Handbook for Northern Italy. John Murray, London, 1897.

£150 [ref: 114475]

Last edition in the series. Very scarce. Endpapers dated June 1897.

Sixteenth edition; [62], [ij] 542, 52(adverts dated 1897-1898)pp., 33 maps & plans including folding map in rear pocket, slight spotting to a few pages, previous owner's stamp on title-page, some pencilling inside; publisher's red cloth gilt, slightly worn and faded; overall a very good copy. Lister 123

261. Handbook for Northern Italy. John Murray, London, 1891.

£130 [ref: 106661]

Last edition in the series. Endpapers dated 'May 1900'.

Sixteenth edition; [62], [ij] 542, 52(adverts dated 1903-1904)pp., 33 maps & plans including folding map in rear pocket, publisher's note inserted loose; publisher's original red cloth gilt, corners slightly bumped: a very good copy. Lister 123

LAST EDITION IN THE SERIES

262. Handbook for Northern Italy. John Murray, London, 1903.

£130 [ref: 100701]

VERY SCARCE. Endpapers dated May 1903.

Sixteenth edition; pp. [62], [ij] 542, 52(adverts dated 1903-1904)pp., 33 maps & plans including folding map in rear pocket, one map badly frayed at edge, some browning to a few pages.; publisher's red cloth gilt, slightly worn and faded; overall a very good copy. Lister 123

263. Handbook for Japan. John Murray, London, 1894.

£200 [ref: 108018]

Written by Basil Hall Chamberlain and W.B. Mason. This edition coincides with the Sino-Japanese war of 1894-5.

Fourth edition; ix, 528, 89(adverts)pp., 26 maps & plans, inner hinges loose; publisher's red cloth gilt; overall a very good copy. Lister 280

UNUSUAL PUBLISHER'S INTERLEAVED COPY

264. Handbook for Norway. *John Murray, London, 1892.*

£600 [ref: 102111]

UNUSUAL PUBLISHER'S INTERLEAVED COPY PROBABLY USED TO UPDATE INFORMATION FOR THE NEXT EDITION. With manuscript notes throughout possibly by the author, Thomas Michell (1835-1899), Consul-General for the Kingdom of Norway in 1880.

There were only four editions of this title published separately. The first four editions were included with Denmark and Northern Europe. The eighth edition was the penultimate with the final ninth edition published in 1897.

PUBLISHER'S INTERLEAVED COPY OF THE EIGHTH EDITION; large 8vo, 187pp interleaved with blank ruled blue pages, numerous maps & plans, some coloured and folding also interleaved, some annotations, manuscript letter also inserted loose, manuscript notes inside in ink and pencil; publisher's original red cloth gilt, slightly worn in parts; a good firm copy. Lister 84 (trade edition)

265. Handbook for Norway. *John Murray, London, 1878.*

£150 [ref: 102256]

SCARCE TITLE. This was the first volume entirely devoted to Norway which had previously been included in the Northern Europe editions. The fourth edition probably never existed as at this time Murray was publishing the Knapsack guides to Norway. Endpapers dated 'September 1873'.

Fifth edition; 232, 72(adverts dated 1875)pp., 7 maps & plans including folding map at rear; publisher's red cloth gilt, slightly darkened in colour, corners rubbed; otherwise a very good solid copy, very clean internally. Lister 82

266. Handbook for Russia, Poland and Finland. *John Murray, London, 1868.*

£300 [ref: 102337]

A RARE EDITION PUBLISHED FOLLOWING THE CRIMEAN WAR (1853-1856) when Alexander II, the Emancipator, was on the throne. Passport rules and regulations had now been relaxed and with the introduction of the railways travellers could now journey to St. Petersburg in 'three and a half to four days'. Endpapers dated 'August 1874'.

Second edition; x, 400, 88(adverts dated 1874)pp., 5 maps & plans including one folding map, some spotting throughout, hotel advert tipped in before half title; publisher's red cloth gilt, split in parts, overall a good copy. Lister 90

267. Handbook for travellers in Sweden. *John Murray, London, 1875.*

£500 [ref: 88571]

First edition of this title despite having 'fourth edition' printed on the title-page. There were only three editions of 'Sweden' published between 1875 and 1883. Very rare.

Fourth edition; viii, 152, 72(adverts)pp., 3 maps & plans, small sellotape repairs on hinges, 2nd sheet of general map frayed and browned at edges, all intact, original red cloth gilt, slightly worn and marked; overall a very good copy. Lister 86

RARE FIRST EDITION WRITTEN BY JOHN MURRAY III

268. Handbook for Switzerland. *John Murray, London, 1838.*

£600 [ref: 101634]

There were nineteen editions of this title between 1838 and 1904 but only the early editions between 1838 and 1846 were actually written by Murray.

First edition; lix, 367, 2('Corrections and Additions' bound in)pp., folding map on linen at rear, spotted, folded panorama, slightly torn (approx. 2cm) publisher's advert pasted down on front and rear endpapers, front one dated 'Sept 1840', library stamps from the 'University Library of St Andrews' on reverse of half title; publisher's green cloth gilt decorated on upper board, gilt lettered, small library mark on spine, some wear to the top and bottom of spine, corners very slightly bumped; otherwise a very good copy. Lister 50

269. Handbook for Switzerland, and the Alps and Piedmont. *John Murray, London, 1861.*

£150 [ref: 103458]

The first section is devoted to Switzerland. The second section covers the Alps of Savoy and Piedmont. This practice continued until the sixteenth edition when this title was published in two volumes. The views include Mont Blanc and the Bernese Alps. Endpapers dated 'June 1861'.

Ninth edition; lxxix, 489pp, 52(adverts on green paper dated 1861)pp., 13 maps & plans including large folding map in rear pocket. a loose timetable inserted into rear pocket, several engraved illustrations in text, previous owner's inscriptions inside on half title, inner hinges cracked; publisher's brown cloth gilt, slightly worn at the edges; overall a very good copy. Lister 62

RARE EARLY MURRAY EDITION

270. Handbook for Switzerland and the Alps of Savoy and Piedmont. *John Murray and Son, London, 1842.*

£400 [ref: 101647]

THE FIRST OF TWO ISSUES OF THE SECOND EDITION. This volume contains a folding plate of the 'Chain of Mont Blanc' and a view of the Bernese Alps. William Brockedon author of the 'High Passes of the Alps' also contributed to this volume.

Second edition; lxvii, 397pp., publisher's list, two folding engraved plates, one repaired with brown tape, the other repaired on reverse, folding map on linen at rear, slight spotting throughout; publisher's brown cloth, upper cover with gilt medallion and lettering; some wear to the extremities, spine partly split; a very good copy. Lister 52

271. Handbook for Switzerland and the Alps of Savoy and Piedmont. *John Murray, London, 1852.*

£200 [ref: 102147]

This volume was designed to be split into two separate volumes. The first section is devoted to Switzerland. The second section covers the Alps of Savoy and Piedmont. This practice continued until the sixteenth edition when this title was published in two volumes. The views include Mont Blanc and the Bernese Alps. Endpapers dated 'August 1852'.

Fifth edition; lxvi, 406, 24(adverts dated 1852)pp., 4 publisher's advert tipped in before title-page, 4 maps & views, all folded, ink inscription on title-page; publisher's brown cloth gilt; a very attractive copy. Lister 58

PIRATE EDITION

272. Handbook for Switzerland and the Alps of Savoy and Piedmont. *L. Maison, Paris, 1850.*

£500 [ref: 87886]

A fine example of a rare 'Pirate edition' published in Paris.

[Third edition]; lxvii, 407pp., 36pp. ink inscription, several folding engraved plates, folding map at rear, publisher's blue patterned cloth gilt; a fine copy. Lister 56

Other Guidebooks

273. AGARWAL, B.S. *Agra The City of the Taj and other ancient buildings including Fatehpursikri and Sikandra.* Agra, the Photo Art Co., printed by the KantlPress, [1945?].

£120 [ref: 108638]

A popular guide to Agra, and the many historical and architectural sites of the City, including the Taj Mahal. With an excellent history of the city. The title page gives the author as B.S. Agarwal, M.A. a 'sometimes research scholar' at Agra University, and a University Gold Medalist.

Small 8vo (182 x 118mm), folding map (290 x 226mm) & 16 photograph illustrations on 8 plates, each with printed title below image; original pink cloth, with printed pictorial wrappers, these neatly affixed to pastedowns (as published?), wrapper lightly rubbed at extremities; iv, 112pp.

WITH RARE SUPPLEMENT DATED 1920 INSERTED LOOSE

274. BENNETT, THOMAS. *Handbook for Travellers in Norway With through routes to Sweden and Denmark [with] Supplement to Bennett's Handbook for Norway (30th Edition).* London & Christiania [Oslo], Simpkin, Marshall, Hamilton, Kent & Thos. Bennett & Sons, 1913.

£100 [ref: 117688]

Unusual guide which also includes Copenhagen and Gothenburg with rare supplement (1920) to the guide.

Thirtieth edition; 8vo (19 x 13 cm), 256, lxviii(adverts)pp., route map and 4 plans, 8pp. supplement inserted loose at rear; publisher's red cloth gilt; a very good copy.

275. BRIN, MORIK; BIANCARDI, RAOUL A. *Say it in Arabic and see Egypt. Manual and guide-book for the British and Imperial Forces.* Cairo, Horus, 1942.

£275 [ref: 109131]

A charming booklet of practical Arabic for British troops in Egypt during World War II, with a set of propaganda cartoons reprinted from the Egyptian Gazette, and street map of Cairo. The contemporary advertisements include everything from the only ice cream parlour in Cairo selling 'American-style' pasteurised ice cream to hotels and English-language bookshops.

Scarce. We locate copies at the British Library and Southern Illinois University only.

Provenance: Contemporary ownership inscription dated 17.1.1943 at 'alex.' (Alexandria).

First edition; 24mo (13.5 x 11 cm); 4 cartoons on green paper, numerous contemporary advertisements interleaved, folding map of Cairo, text in English and transliterated Arabic; original limp green pictorial cloth, paper toned, title loose, otherwise a remarkably well-preserved copy of a fragile booklet; [viii], 157pp.

276. CHAMBERLIN, FREDERICK. Guide to Majorca. Barcelona, Editorial Augusta, 1925.

£85 [ref: 99645]

Unusual guide to Majorca with an interesting piece of travel ephemera inserted loose inside. The Thomas Cook travel itinerary dated November 1927 for 'An Inclusive Independent Tour' for a Mr and Mrs Bramwell cost £20 each - included travelling first class and accommodation for six days.

8vo, (size 18 x 12 cm); 269pp, numerous illustrations, 2 folding maps at front and rear, both stamped on the rear with 'Spanish Travel Bureau'; a travel itinerary from Thomas Cook folded and inserted loose. previous owner's signature inside ; publisher's red cloth, gilt lettered, the lettering slightly rubbed; a good solid copy.

277. COOK, THOMAS [&] BUDGE, SIR E.A. WALLIS. The Nile. Notes for Travellers in Egypt. London, Thos. Cook & Son, 1907.

£100 [ref: 120495]

Wallis Budge (1857-1934) was Keeper of Egyptian and Assyrian Antiquities at the British Museum and this guide published by Thomas Cook is highly regarded by academics. All editions of this title are scarce.

Tenth edition; xxiv 955pp; numerous maps, illustrations, plans, and hieroglyphs printed with the text throughout, inner hinges slightly loose, slight spotting throughout ; publisher's cloth gilt, marbled edges, marbled endpapers; overall a very good copy.

278. COOK, THOMAS. Cook's Practical Guide to Algeria and Tunisia. London, Thos. Cook, 1908.

£100 [ref: 120470]

This unusual guide was first published in 1904. Maps include a general map of North Africa, Algeria and Tunis.

Second edition; 8vo (17.5 x 12 cm), xix, 432pp., 4 maps & plans, (one map slightly frayed at the edge), numerous illustrations; publisher's pictorial blue cloth gilt, slight edge wear but very good.

279. COOK, THOMAS; ELSTON, ROY. *The Traveller's handbook for Palestine and Syria.* London, Simkin Marshall, 1929.

£100 [ref: 119644]

The first edition was published 1924 and then reprinted in 1925. This unusual guide includes a plan of Damascus, Jerusalem and a map of Iraq.

Second edition; 8vo (17 x 12 cm), viii, 548pp. (including adverts), 11 maps & plans including the folding map in the pocket, previous owner's inscription on front free endpaper; publisher's red cloth gilt; a good firm copy.

280. COTTREAU, MARCEL; CHARTIER, H. LE. *Guides Pratiques et Pittoresques en Trois Parties: Indes, Extreme-Orient, Oceanie: 1r Partie.; De Marseille à Colombo. Méditerranée, Canal de Suez, mer Rouge, Djibouti, Aden, Indes, Ceylan.* Paris, Librairie Du Tourisme, c.1910.

£150 [ref: 107739]

This volume covers the Mediterranean, Suez Canal, The Red Sea, Aden, India, and Ceylon.

There were two other volumes in the series, one of which covers Australasia, the other Indo-China.

First edition; 8vo (16 x 12 cm), x, 394pp., 8 maps including map of Ceylon in rear pocket, 12 plans, 102 illustrations, some pencilling inside on endpapers; publisher's red cloth gilt, worn and faded; overall a good solid copy.

AN UNUSUAL MILITARY GUIDE-BOOK

281. DAVIS, WILLIAM MORRIS. *A handbook of Northern France.* Cambridge, Harvard University Press, 1918.

£250 [ref: 106411]

The author, William Morris Davis, was a professor of Geology. This slim pocket guide-book aimed at the military covers North-Eastern France and part of Belgium and Western Germany in some detail.

First edition; 8vo (16.5 x 12 cm), xi, 174pp., numerous maps in text, publisher's folded leaflet inserted loose; bound in cream cloth, black lettered, publisher's dust-wrapper; a very good copy.

282. DAWSON-GRÖNE, H. *Ming Hsien Chi. Being a collection of proverbs and maxims in the Chinese language translated into English with a few explanatory notes.* Shanghai, Kelly & Walsh, 1911.

£375 [ref: 111702]

A scarce booklet of common Chinese proverbs and sayings to help with ingratiate English speakers with Chinese speaking officials. 'I must say that I have often seen a Chinese official's face light up at the timely utterance of a well-known proverb.' A fascinating record of the common phrases used in Shanghai and China at the turn of the century.

Hermann Dawson-Gröne (1878-r:1935) joined the Customs Service in 1902 where he served in Tianjin in various capacities including Acting Commissioner and in Peking as Acting Assistant Chinese Secretary. After 1911 he served at Shanghai, Harbin, Shasi (twice), Swatow, Samshui, Ichang, Newchwang, Chinkiang, and Hangchow. He was appointed Deputy Commissioner on 1 April 1921 and Commissioner on 1 March 1927. He retired from the Service on 15 October 1935. His reserve of Chinese proverbs evidently stood him in good stead.

In 32 libraries worldwide but not in any UK libraries or institutions. Not in BL.

First edition; 8vo (19.5 x 13.5 cm); [iv], 43pp., original green cloth-backed boards printed in red and blue, light wear, a very good copy.

283. DREWETT, SIEVERTS. *Bemrose's Guide to Paris and its Environs.* London, Bemrose and Sons, 1890.

£300 [ref: 101540]

RARE. ORIGINALLY PUBLISHED FOR THE INTERNATIONAL EXHIBITION IN 1889.

Third edition; 8vo (18 x 13 cm); 116pp.; 2 maps including large folding map at rear, numerous illustrations; inner hinges cracked, some pencilling throughout; publisher's brown cloth boards; a good copy.

284. [EAST INDIES]. *How to see Netherland India: Java, Sumatra, Bali, Celebes, The Moluccas.* Jakarta, Sourabaya, c.1930.

£325 [ref: 113818]

Unusual guide to Indonesia and the East Indies formerly known as Netherland India, prior to Indonesia gaining independence from the Netherlands in 1945.

Large 8vo (23 x 10 cm), 151pp, numerous illustrations including a couple of folding maps, slight spotting on a few preliminary pages; publisher's pictorial wrappers; a very good copy.

285. [EASTERN ASIA]. An Official Guide to Eastern Asia. Vol I. Manchuria & Chosen, Siberia Trans-Continental Connections between Europe and Asia. *Japan, Japanese Govt Railways, 1920.*

£300 [ref: 117794]

Chapters on Manchuria, Seoul and Siberia. Maps include Vladivostock, Harbin and Dairen. The success of the first series published from 1913-1917 prompted the Japanese to published a second series after the 'European War' to encourage the Western tourist. This copy lacks map of Chosen and Manchuria.

Second edition; 8vo (160 x 110 mm), cviii, 338pp, 33 of (34) maps & plans, numerous photographic illustrations throughout; publisher's brown cloth gilt; a very good copy.

WITH DUST JACKET AND SLIPCASE

286. [EASTERN ASIA]. Official Guide to Eastern Asia. Vol II. South-Western Japan. *Japan, Japanese Govt Railways, 1914.*

£450 [ref: 118625]

Includes Nagasaki, Osaka, Kobe and Kyoto. There is also a chapter on Formosa (Taiwan). This title was second in this comprehensive series of guides were compiled by the Imperial Government Railways of Japan. The project was started in 1909 by the then minister of communications Baron Goto. The idea was to produce 'A Japanese Baedeker' for Asia and this they did successfully replicating the quality and detail of the maps and information. Rare to find with original dust-jacket and slipcase.

First edition; small 8vo, cciv, 570pp, coloured frontispiece, numerous maps & plans, numerous photographic illustrations, some in text; publisher's brown cloth gilt, discreet ink signature on title-page; publisher's brown cloth gilt, buff coloured dust-jacket, slightly torn and split, original slipcase with label; a very good copy.

WITH ORIGINAL DUST JACKET AND SLIPCASE

287. [EASTERN ASIA]. An Official Guide to Eastern Asia.. Vol III. North-Eastern Japan. *Japan, Japanese Govt Railway, 1914.*

£450 [ref: 118621]

This detailed guide includes Tokyo and Yokohama and was third in this comprehensive series of guides compiled by the Imperial Government Railways of Japan. The project was started in 1909 by the then minister of communications Baron Goto. The idea was to produce 'A Japanese Baedeker' for Asia and this they did successfully replicating the quality and detail of the maps and information. This fine example has the original dust-jacket and the original slipcase.

First edition; small 8vo, x, 488pp, numerous maps & plans, some illustrations in text, one full page colour plate; publisher's brown cloth gilt, original brown printed dust-jacket (small hole on spine), housed in original slipcase, printed label; a very good copy.

IMPERIAL JAPANESE RAILWAY GUIDES - COMPLETE SET WITH ORIGINAL SLIPCASES

288. [EASTERN ASIA]. Official Guides to Eastern Asia. Manchuria and Chosen; S.W. Japan; N.E. Japan; China; East Indies. *Tokyo, Imperial Japanese Railways, 1913, 1914, 1914, 1915, 1917.*

£5,250 [ref: 113312]

These comprehensive and attractive guides were compiled by the Imperial Government Railways of Japan. The project was started in 1909 by the then minister of communications Baron Goto. The idea was to produce 'A Japanese Baedeker' for Asia and this they did successfully replicating the quality and detail of the maps and information.

Originally the Japanese intended to include the 'East Indies' in Vol. IV (China) but the 'material dealing with China proper was so great, that we found it no easy task to compress it within a single volume' and therefore a separate volume on the 'Far East' was published. It includes chapters on the Philippines, Bali, Lombok, Java and part of Borneo. Maps include Manila, Saigon, Bangkok, Angkor, Hanoi and Singapore.

It is extremely difficult to find a complete set and one with original slipcases.

First edition; 5 vols, small 8vo (16 x 12 cm), pp. lxxxvi, 350, 19 maps & plans, cciv, 370, 15 maps & plans, x, 488pp, 25 maps & plans, cxxiv, 414, [4], xxx, 519, 26 maps & plans, regulations from the Royal Asian Society pasted down on front free endpaper in 4 vols, numerous illustrations throughout, some in text and some full page, some coloured; publisher's brown cloth gilt; overall all vols in very good condition and all housed in their original brown printed slipcases, some slight staining to the slipcases.

INSCRIBED BY THE AUTHOR TO NAOMI MITCHISON

289. FORSTER, E.M. Alexandria: A History and a Guide. *Alexandria, Whitehead Morris Limited, 1922 & 1938.*

£5,000 [ref: 112430]

Naomi Mitchison's copies of the first and second edition of Forster's essential guide to Alexandria. Inscribed by the author in the second edition: 'Naomi Mitchison from E.M. Forster / with all good wishes. / March 1939'.

One of two books (the other being *Pharos and Pharillon*), in which Forster describes the city in which he was stationed as a Red Cross volunteer during World War I. He had originally travelled to Alexandria with the aim of joining the relief effort, but, finding that 'what had begun as an outpost turned into something suspiciously like a funk-hole', he spent his spare time researching and writing about the city in order, as he said, to make living there tolerable.

Forster wrote his book in two thematically distinct parts, the first devoted to the city's history, the second to a more conventional, Baedeker-like series of walks through neighbourhoods and museums, as well as excursions ranging outside the city (Samuel Cross, Yale University).

Provenance: Naomi Mitchison, Scottish novelist and long-time friend of the author (bookplate to first edition; author's presentation inscription to second edition).

First and second edition respectively; 2 vols, 8vo; [first edition:] Naomi Mitchison's bookplate, frontispiece, 20 maps including folding map inserted loose in rear pocket, some offsetting to endpapers; publisher's buff boards printed in black, extremities slightly rubbed, else very good; [second edition:] INSCRIBED BY THE AUTHOR, folding maps, plates in colour and b&w, minor spotting to endpapers; publisher's yellow boards printed in black, spine slightly faded, extremities a little rubbed and bumped, else very good.

290. FRANKS, H. GEORGE. *In and around Poona. Daily rambles for a week.* Poona, Poona Star, c.1929.

£1,100 [ref: 105224]

A highly unusual set of guide-books to various walks in and around Poona in India. Very scarce.

Poona, no known as Pune, lies in the west of India south of Delhi, and is the seventh most populous city in India and the second-largest city in the state of Maharashtra. Chapter headings include 'Romance and Thrills at Parvati' ; 'The Temple of Jealous Wives' and 'Where Tragedy and Triumph are neighbours' and areas of interest include 'The haunted Government House of Poona' and the 'Ugliest Church in India'. There are in total 49 chapters and rambles.

7 vols, 8vo (16 x 10 cm); 52, 51, 46, 56, 62, 55, 56pp., slight spotting on few pages, ink inscription in vol. one; all bound in publisher's printed pink wrappers with adverts printed on lower covers, corners slightly bumped, faded in parts; otherwise a very good copy.

291. [GUIDE BLEUS]. Tunis et La Tunisie Extrait de la collection des Guides Bleus. Paris, Federation des Syndicats d'Initiative de Tunisie, 1937.

£100 [ref: 106414]

Unusual pre-war guidebook to the North Africa.

8vo (18 x 12 cm). 80pp, numerous illustrations and maps; publisher's orange printed cloth wrappers; a very good copy.

292. HARDING, Rev, H.G. The Bedouin Arabs. London, Church Missionary Society, 1932.

£60 [ref: 114022]

A concise history of the Bedouin Arabs. This pamphlet was first published in 1923.

Fourth impression; 8vo (19 x 13 cm), 20pp, loose 4pp printed arabic text inserted loose at rear, bookplate, several black and white illustrations, some staining of pages; publisher's printed grey wrappers, faded in parts; overall a good copy.

293. HIGGINSON, S.J. Java. The Pearl of the East. Boston, Houghton, Mifflin and Company, Riverside Library for young people, 1890.

£120 [ref: 104944]

This charming volume was aimed at educating young people about Java. It contains detailed chapters on volcanoes including a whole chapter on Krakatoa. Unusual.

First edition; 8vo (17 x 11 cm), 204pp, large folding coloured map at rear, slightly spotted and frayed at edge; publishers printed blue decorated cloth; a good copy.

294. INTOURIST. Pocket Guide to the Soviet Union. Moscow and Leningrad, Vneshtorgisdat, 1932.

£150 [ref: 117587]

A good example of this interesting Communist guide. Intourist was the Soviet agency established in 1929 to promote the USSR's image overseas. Stalin's Russia wasn't a closed country by any means, although many western visitors arrived as part of delegations sent by trade unions and other sympathetic groups. This guide nearly always lacks the two maps of Moscow and Leningrad inserted loose as a booklet with printed wrappers at rear. The two other maps bound in the book are of the European USSR and the Asiatic USSR.

First edition; small 8vo, (15 x 10 cm), 706pp, 2 (of 4) folding coloured maps, (LACKS MAPS OF MOSCOW AND LENINGRAD USUALLY INSERTED LOOSE IN A BOOKLET AT REAR), adverts at rear, paper on preliminary pages slightly creased; publisher's original black cloth, slightly marked and worn; a good copy.

FIRST EDITION

295. INTOURIST. Moscow. Past. Present. Future. *Moscow and Leningrad, Vneshtorgisdat, 1934.*

£150 [ref: 120828]

Intourist was the Soviet agency established in 1929 to promote the USSR's image overseas. The pictorial map at the rear contains images of architectural and cultural interest. Scarce.

First edition; 8vo (15 x 10 cm). 234pp, numerous adverts, one large coloured folding map at rear, pencilling inside on half title; publisher's blue cloth, original red printed dust-jacket; a very good copy.

296. [JAPAN]. Japan; The Official Guide. *Tokyo, Japan Travel Bureau, 1952.*

£150 [ref: 115501]

A comprehensive and detailed guide-book. This edition is greatly enlarged and revised from the previous one published in 1941. There is a section on Hiroshima which discusses the casualties and aftermath of the atomic bomb, as well as first attempts to memorialize the event.

Small 8vo (16 x 12 cm), xxxvi, 1015pp., 62 coloured maps including one printed on the endpaper, ink ownership inscription on title-page and endpaper; publisher's red cloth gilt, stained on upper cover; otherwise a very good copy.

297. JOANNE, ADOLPHE. Itinéraire Général de la France de Paris a la Méditerranée. Deuxième Partie: Auvergne, Dauphiné, Provence, Alpes-Maritimes, Corse, etc. *Paris, Hachette, 1865.*

£80 [ref: 96565]

Covers the Auvergne, Provence, Languedoc and Corsica.

8vo (18 x 12 cm), pp xxviii, 863, 96 appendix dated 1872-1873 on grey printed paper, 12 maps, 11 plans, one panorama, publisher's brown cloth gilt, slightly worn and rubbed at edges; overall a good copy.

298. KIESSLING, ALEXIUS. Berliner Baedeker. Praktischer Führer durch Berlin und Potsdam nebst Umgebungen. *Berlin, Alexius Kiessling, 1894/95.*

£40 [ref: 110512]

This guide was aimed at the business traveller:

Nineteenth edition; 8vo (18 x 13 cm), 120pp including adverts, vii pink adverts tipped in after p.16, LACKS THE LARGE FOLDING PLAN OF BERLIN, previous owner's stamps on title-page; publisher's printed pictorial wrappers, part of spine lacking; overall a good copy.

299. [LISBON]. **The Lisbon Guide, or an historical and descriptive view of the city of Lisbon and its environs, with notices of the chief places of interest in Portuguese estremadura.** *Lisbon, Antonio Joaquim de Paula, 1853.*

£450 [ref: 104945]

This historical guide was originally published in 1848 as *The Stranger's Guide to Lisbon*. Both editions are extremely scarce but this edition contains attractive engraved plates of the Cathedral, Aqueduct and several views including one of Cintra. Unusual work.

Second edition; small 8vo, 348 pp., 10 engraved plates including 2 double-page, original blue cloth gilt, lightly soiled, a very good copy.

VERY SCARCE IN DUST JACKET

300. [MACMILLAN & Co.] **Guide to Egypt and the Sudan including a description of the route through Uganda to Mombasa.** *London, Macmillan and Co, 1918.*

£120 [ref: 109068]

The first edition of this title was published with Palestine in 1901. This edition is a reprint of the sixth in 1916. It is very unusual to find copies with dust-wrappers.

Seventh edition; xx, 196 pp, 12 map, 24 plans; publisher's red cloth gilt, slightly bumped at edges, lettering dull on spine, original blue printed dust-wrapper; a very good copy.

301. MEISTERMANN, FATHER BARNABAS. **Guide to the Holy Land.** *London, Burns, Oates & Washbourne, 1923.*

£150 [ref: 119641]

Plans include Alexandria, Jerusalem, Constantinople and Beirut. The first edition was published in 1907.

Second edition; small 8vo (17 x 11 cm), xxxii, 744pp, 23 maps & plans, some coloured, 101 illustrations in text, previous owner's signature on front free endpaper; publisher's red cloth gilt; a very good copy.

302. MEURER, JULIUS. *Illustrated Guide to Vienna and Environs.* Vienna, A. Hartleben, 1906.

£60 [ref: 118101]

This profusely illustrated volume includes birds-eye view of Vienna as a folding frontispiece.

Second edition; 8vo (16 x 11 cm); v, 128pp, 43 engraved illustrations including folding frontispiece, 3 maps including the large folding coloured map of Vienna at rear, previous bookseller's label on front pastedown, slight spotting on preliminary pages; bound in publisher's red cloth gilt; a very good copy.

303. MEYNIER, GENERAL; NABAL, CAPTAIN. *Guide pratique du tourisme au Sahara.* Paris, Societe d'editions, 1931.

£150 [ref: 115496]

This interesting guide contains one large folding map covering the entire Saharan region including Morocco and Algeria.

First edition; 8vo (16 x 12 cm), 112pp, numerous illustrations, 2 folding maps including large map inserted loose in rear pocket; publisher's brown printed cloth; overall a very good copy.

304. [MURRAY; NETHERLANDS - GERMANY - BELGIUM]. *A Family Tour Through South Holland; Up the Rhine; and Across the Netherlands to Ostend.* London, John Murray, 1836.

£125 [ref: 119161]

This volume was published by Murray as part of the Family Library series and is numbered no. 23. The attractive views are from original designs by Lieutenant Colonel Batty.

First edition; 12mo (15 x 10 cm); folding map, 10 engraved plates, later tissue guards added to some plates; later straight grained calf, spine repaired, manuscript title to spine, all edges marbled, a good copy; 295pp.

305. PHILLIPS, JOHN. *Black's picturesque guide to the English lakes.* Edinburgh, Adam and Charles Black, 1846.

£150 [ref: 104927]

This volume contains two steel engraved views of Ullswater and Buttermere.

Third edition; small 8vo (17.5 x 11 cm), pp. xxiv, 252., adverts, a couple of steel engraved plates, maps & panoramas, bookseller's label on front pastedown, pencilling on title-page; restored preserving publisher's red cloth, attractively gilt decorated and lettered; a very good copy.

RARE EARLY RAILWAY GUIDE

306. [RAILWAY]. Cornish's Grand Junction, and the Liverpool and Manchester Railway companion containing an account of Birmingham, Liverpool, and Manchester and all the towns on or near the line. *London & Birmingham, J. Cornish, 1837.*

£350 [ref: 92036]

Second edition; small 8vo (15 x 10 cm), 172pp including adverts, one engraved folding plan of the railway, one folding table (which comprises pages 11-14 in the collation), publisher's maroon cloth gilt, spine lacking; overall a good copy.

EARLY RAILWAY GUIDE

307. [RAILWAY]. Railway Guide from London to Birmingham, Manchester and Liverpool [with] The Grand Junction and the Liverpool and Manchester Railway Companion. *London, George Jones, [1840].*

£450 [ref: 84814]

This guide is a good example of an early railway guide. It also includes a chapter on the history of Manchester. The London to Birmingham railway opened in 1838. The Grand Junction railway opened for business on 1837 and ran from Birmingham to Warrington via Wolverhampton and Crewe. It then joined the Liverpool and Manchester Railway at a triangular junction at Newton Junction.

2 vols bound in one; small 8vo (15 x 10 cm). pp.147, [4] publisher's advert at rear, 147, [6] adverts at rear, 2 large coloured folding maps, some engraved illustrations in text, publisher's green cloth, yellow printed label, a small ink mark, a very good copy.

THE AMERICAN BAEDEKER

308. RIDER, FREMONT (EDITOR); COOPER, FREDERIC TABER. Rider's Bermuda. Guide book for Travelers. *New York, Macmillan & Co., 1924.*

£120 [ref: 111712]

This unusual guide-book was designed for passengers on cruise-ships.

Second edition; 8vo (16.5 x 11 cm), liv (adverts), 158, xxxv(index)pp., one large map of the Bermuda Islands, 2 colour town plans, decorated endpapers, library stamps on title -page (discarded library stamp), library markings inside; publisher's green cloth gilt, slightly rubbed; overall a very good copy.

309. RIDER, FREMONT (EDITOR); COOPER, FREDERIC TABER. *Rider's Washington. A guide book for travellers.* New York, Macmillan & Co., 1924.

£80 [ref: 111711]

A good copy of this relatively scarce guidebook, part of a series which included New York, California and Bermuda and described by the editor Fremont Rider as 'The American Baedeker'.

Second edition; 8vo (16.5 x 11.5 cm), pp.xli, 548, 16 adverts on green paper, one large map, some maps in text; publisher's green cloth gilt, corners slightly bumped; otherwise a very good copy.

310. SALAH, SAID. *Pictorial Guide to Saudi Arabia.* The Alkobar, Saudi Arabia, International Publication Agencies, 1970.

£875 [ref: 113501]

This unusual guide contains chapters on Mecca, the Bedouins, Riyadh and has a map of Jeddah. There is a chapter on shopping and calligraphy with a vocabulary at the rear. It provides a fascinating insight into Saudi Arabian culture at this time. It was designed to promote tourism to the area.

First edition; 8vo (24 x 17 cm).numerous black and white illustrations throughout, a couple of maps in text, adverts, inner hinges slightly cracked; bound in publisher's pictorial wrappers, slightly worn and faded; a very good copy.

311. SILVER, S.W. *Handbook to South Africa. Containing map of routes to the Diamond Fields, (showing annexed territory - by W.Hughes). Physical geography, climate, and resources of Cape of Good Hope and Natal.* London, S.W. Silver and Co, 1872.

£350 [ref: 101501]

A RARE FIRST EDITION OF THIS VERY DETAILED AND COMPREHENSIVE GUIDE TO SOUTH AFRICA.

First edition; 8vo; 61pp, adverts, folding map; publisher's brown covers, gilt lettered, front board with large crack repaired: overall a good copy.

312. STARKE, MARIANA. *Travels in Europe. for the use of Travellers on the Continent, and Likewise in the Island of Sicily. To which is added, an account of the remains of Ancient Italy, and also of the roads leading to those remains.[and] Information for the Direction for Travellers on the continent of Europe, more particularly in Italy and in the Island of Sicily.* London, John Murray, 1832, 1833.

£600 [ref: 119642]

This guide was originally published by John Murray who started to publish his own guides in the 1830s. This copy has two title-pages dated 1832 and 1833 and covers France and Italy in detail. Starke was a well-known traveller and author and her guides were popular with the nineteenth-century traveller before the age of railways. She was one of the first to recognise that practical information should be included in guide books and many consider her to be the pioneer of the modern day travel guide. Her last travel guide was published in 1839.

Provenance: Easton Neston library (book label).

Eighth edition; 2 title-pages, 639pp., one plan of the 'Forum Romanum', light spotting to preliminaries, previous owner's signature on title-page, bookplate; restored preserving most of the publisher's brown cloth gilt lettered, faded in parts; very good copy.

313. STEWART BEALE, D.M. *Through the Suez Canal. A Descriptive Voyage through the Canal. Its Working and History.* Maidstone, South Eastern Gazette, 1935.

£65 [ref: 114005]

A guide describing the history and building of the canal in detail.

Third edition; 8vo (19 x 13 cm). 62pp, one large folding plan of Port Said, numerous black and white illustrations throughout; publisher's original wrappers, partly split along spine. previous bookseller's stamp on upper wrapper; overall a good copy.

314. SZVIEZSENYI, ZOLTAN. *Budapest Spa.* Budapest Central Committee of the Budapest Thermal Baths and Health Resorts. c.1960

£80 [ref: 108961]

A historical guide to the spas of Budapest.

8vo (17 x 13 cm); 158 pp, numerous sepia illustrations throughout; bound in green morocco gilt, decorated with a shield motif on the upper cover; a very good copy.

MILITARY GUIDE

315. USO. GREATER BOSTON SOLDIERS AND SAILORS COMMITTEE. Boston **Guide Right.** Bolton, *Greater Boston Soldiers and Sailors Committee, March 1943.*

£100 [ref: 106415]

Information included banking, churches, concerts and fraternal organisations. This guide was aimed at US servicemen during the war.

Small 4to (10 x 13 cm), 28pp, publisher's printed pictorial wrappers; a very good copy.

THE FIRST TRUE MOUNTAIN RAILWAY

316. WEIDMANN, DR. F.C.; BENKERT, IMRE. **Panorama des Semmerings.** Wien, *Berlag von Tandler & Comp., 1856.*

£450 [ref: 116976]

A charming three-metre long panorama of the newly built railway and its viaducts through the Austrian town of Semmerling. The railway opened in 1854 and immediately boosted the town's tourism, especially for skiing, which still holds strong to this day.

Second edition; lithographed folding panorama on card (size: 300 x 15.5 cm), descriptive captions in French and German; publisher's brown cloth, gilt lettering to upper board, a little rubbing to extremities, a very good copy; 15pp.

317. WILLIAMS, W[ELLINGTON]. **Appleton's Northern and Eastern Traveller's Guide with new and authentic maps, illustrating those divisions of the country; forming likewise a complete guide to the Middle States, Canada, New Brunswick, and Nova Scotia, the White Mountains, Catskill Mountains, Niagara and Trenton Falls, Saratoga and Virginia Springs &c.; with the fashionable and healthful resort, and full and accurate descriptions of the principal cities, towns, villages; with distances, fares, &c.** New York, D. Appleton, 1851.

£1,900 [ref: 97867]

A SCARCE AND COMPREHENSIVE RAILROAD GUIDE FOR SEVERAL MAJOR ROUTES IN THE NORTHEAST. This scarce guide includes parts of Canada, the Great Lakes and Niagara Falls. It was published, before the Civil War, and covers the Northern and Eastern states of North America. It stretches as far west as Pennsylvania and Michigan. Earlier editions by Appleton were published under different titles and contained less maps and engraved illustrations.

First edition; 8vo, 304 pp, 30 maps, some folding, some coloured, wood engravings, bookplate, marbled endpapers; contemporary half calf, marbled boards, worn; overall a very good copy.

318. [WOLFF, M.O.] *Führer durch Moskau und Umgebungen*. Moskau, M.O. Wolff, 1912.
£250 [ref: 94955]

A SCARCE GUIDE TO MOSCOW PUBLISHED JUST BEFORE THE REVOLUTION.

First edition; 8vo (18 x 11 cm), pp 71, large folding coloured plan of Moscow loose at rear, bound in publisher's original printed wrappers, partly detached; a very good copy

NOTES

SHAPERO RARE BOOKS

94 New Bond Street


London W1S 1SJ

+44 (0)20 7493 0876

rarebooks@shapero.com

www.shapero.com

A member of the Scholium Group



TERMS AND CONDITIONS

The condition of all books has been described.

All items in this catalogue are guaranteed to be complete unless otherwise stated.

All prices are nett and do not include postage and packing.

Invoices will be rendered in GBP (£) sterling.

The title of goods does not pass to the purchaser until the invoice is paid in full.


VAT Number GB 105 103 675

Catalogued by Lucinda Boyle


Edited by Jeffrey Kerr

Photography by Natasha Marshall


Design by Roddy Newlands




ITEM 99




ITEM 117




ITEM 118



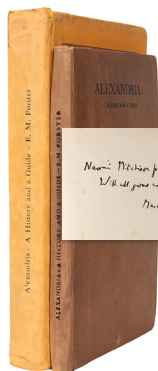
ITEM 132




ITEM 162




ITEM 284



ITEM 289



ITEM 310



ITEM 312

