

Ken Spelman Books Ltd

Local Guide Books & Tourism in 19th Century Britain

Books from a private library

Catalogue 129

April 2025

www.kenspelman.com
kenspelmanbooks@gmail.com

tel: 07960 350909

Member of the ABA, PBFA, ILAB

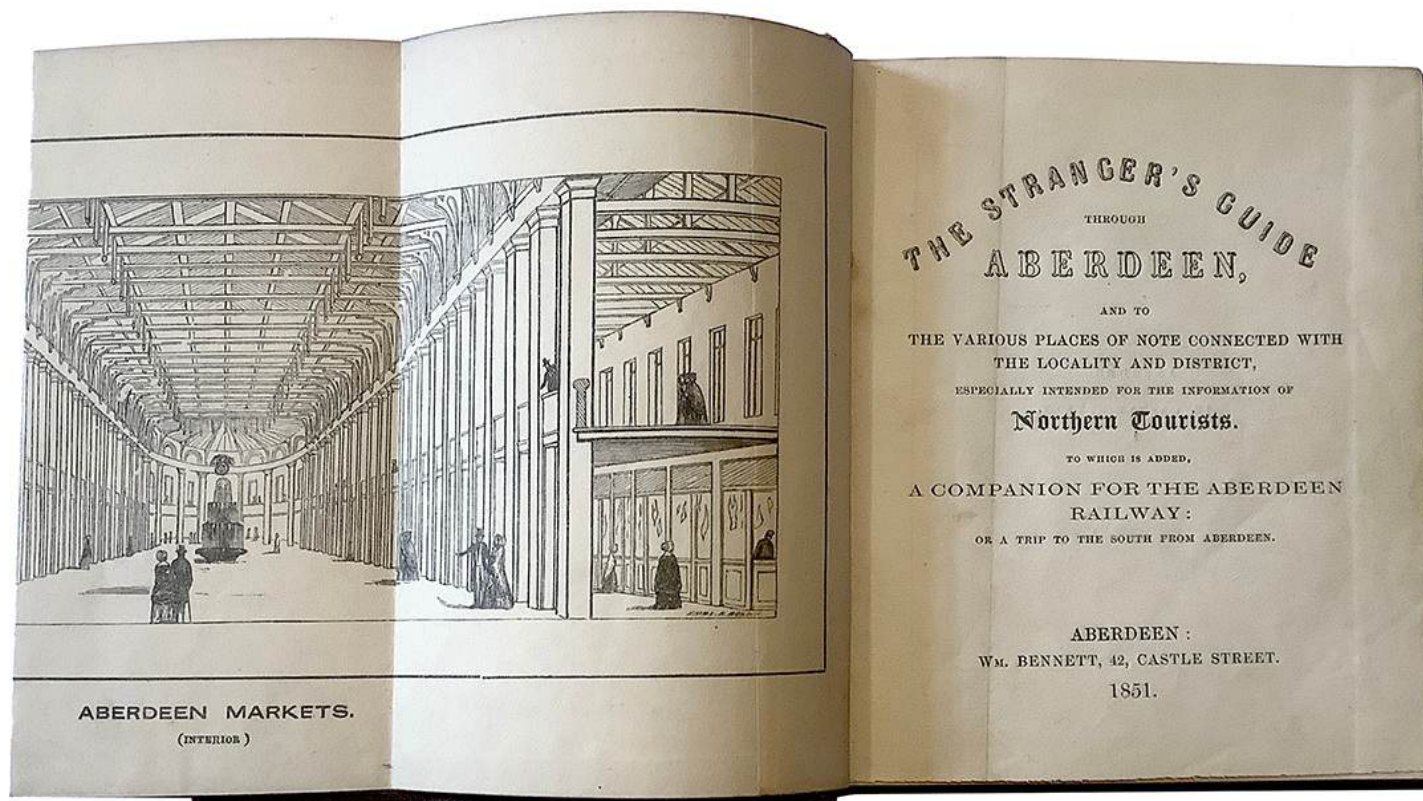
This collection, formed over many years by a private collector, consists not of grand folio town & county histories, aimed at the local historian, but predominantly of the small pocket guides, produced locally for the visiting tourist. Although mainly modest in design, & priced attractively for the visitor, they often include essential local information, places to visit, & sometimes recommend walks & excursions in the location. Adverts announce local inns, hotels & shops, their owners hoping to attract customers.

Travel for a reason other than trade, work or religion increased dramatically in Britain from the 18th century onwards. The Napoleonic wars & subsequent naval blockades, curtailed travel to the continent for the rich, & alternative watering places were sought, & Britain's coastline discovered. The Industrial Revolution & the advent of the railway, made accessing the coast much easier, & laid the foundation that allowed seaside & rural holidays to become a reality for the masses.

Designed for the pocket, & for use whilst travelling, the survival rate of such guides is fairly low, as are the 'view-books' also collected here, which were again produced locally, & taken home by the visitor as a memento of their holiday.

The books in this catalogue form in some small way a snapshot of 19th century local tourism in Britain.

Tony Fothergill, Ken Spelman Books, April 2025.




1. ABERDEEN. The Stranger's Guide through Aberdeen, and to the various places of note connected with the locality and district, especially intended for the information of Northern tourists. To which is added, a companion for the Aberdeen Railway: or a trip to the south from Aberdeen. xi, [4], 16-108pp., *folding frontispiece of Aberdeen Markets*, 6 engraved plates. Original gilt lettered cloth, with some wear to the head and tail of the spine and the upper joint. Two leaves repaired with old clear tape.

12mo. Aberdeen: Wm. Bennett, 42, Castle Street. 1851.

£40.00

~ Scarce, WorldCat records 3 copies only (Aberdeen, Glasgow: Ohio.).



2. BANGOR. Cumming, T.G. Description of the Iron Bridges of Suspension now erecting over the strait of Menai, at Bangor, and over the river Conway, in North Wales: with two views, also some account of the different bridges of suspension in England and Scotland, particularly of Captain S. Brown's iron bar bridge over the river Tweed: with remarks on the proposed suspension bridge over the river Mercy at Runcorn Gap: and some calculations of the strength of malleable iron, founded on experiments. First edition. 55, [1]p., 2 folding engraved plates backed with linen. Bound in recent boards. The plates are foxed, and some dustiness to the text. Abbey, J.R. Scenery; 526.


8vo. printed for J. Taylor, at the Architectural Library, 59, High Holborn. 1824. £120.00

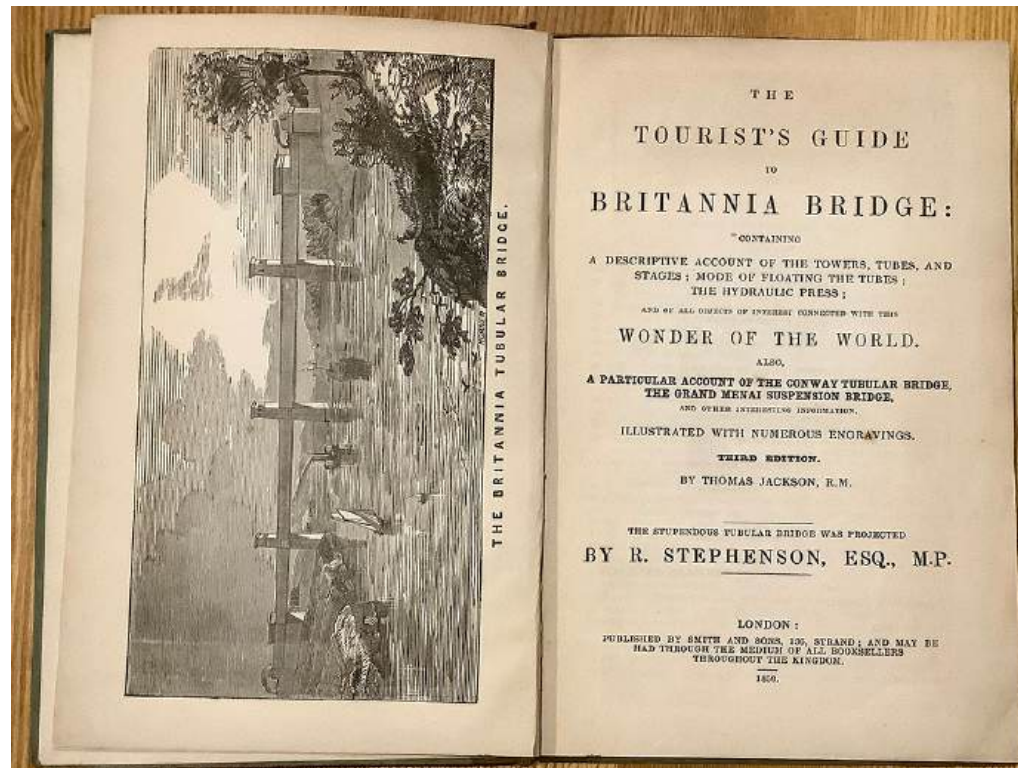
~ Completed on 30 January 1826, the Menai Bridge was a triumph of civil engineering – the biggest suspension bridge in the world at the time.

Sixteen huge chains held up 579 feet of deck, giving 100 feet of clearance for tall sailing ships navigating the Menai Strait. The Menai Bridge not only made Thomas Telford's reputation as a civil engineer, it also dramatically reduced the time and dangers involved on the journey from Ireland via Holyhead to London.

3. BANGOR. A Descriptive Sketch of Bangor, the suspension bridge over the Menai, Beaumaris, Holyhead, Carnarvon, Snowdon and Conway. Second edition. 46pp., engraved frontispiece. A rather dusty and marked copy bound in original printed boards. Spine missing, covers dusty and rubbed. 12mo. Derby: published by Mozley & Son. [1831]. £30.00

~ WorldCat records, Cardiff, Nat. Lib. Wales only for this second edition.

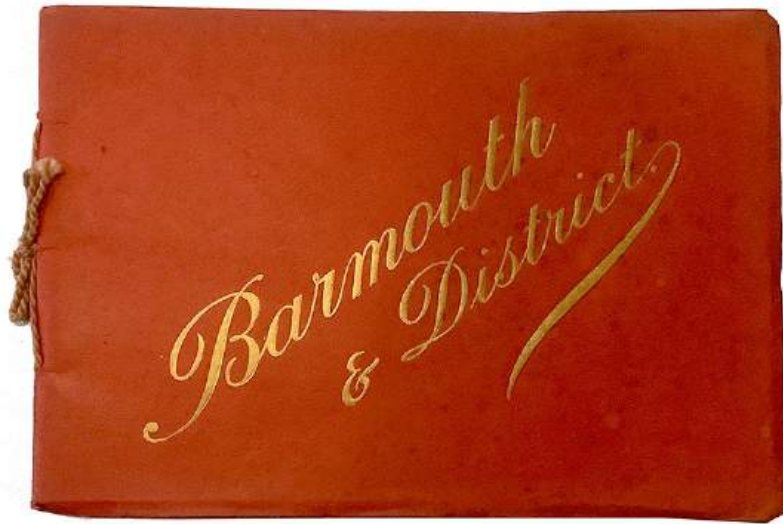




4. BANGOR. Jackson, Thomas. The Tourist's Guide to Britannia Bridge containing a descriptive account of the towers, tubes, and stages, mode of floating the tubes, the hydraulic press, and of all objects of interest connected with this wonder of the world, also a particular account of the Conway Tubular Bridge, the Grand Menai Suspension Bridge, and other interesting information. Illustrated with numerous engravings. The stupendous tubular bridge was projected by R. Stephenson, Esq., M.P. Third edition. 42pp., *woodcut frontispiece, and text illustrations*. Bound in later, but not recent linen backed boards. Upper board loose, and held by the lower cords. 8vo. published by Smith and Sons. 1850.

£100.00

~ This edition unrecorded in WorldCat, which notes 4th and 5th editions in 1850.



5. BARMOUTH. Barmouth: its Beauties and Attractions. 61, [3]pp., *photographic illustrations throughout*. A very good copy in original gilt lettered red card covers, tied with thread.

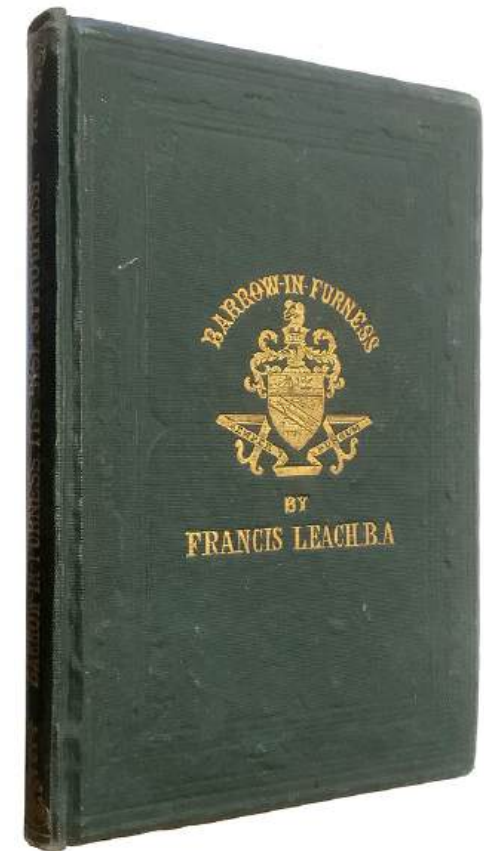
small oblong 4to. John Evans & Nephew, printers, Barmouth. [1909].

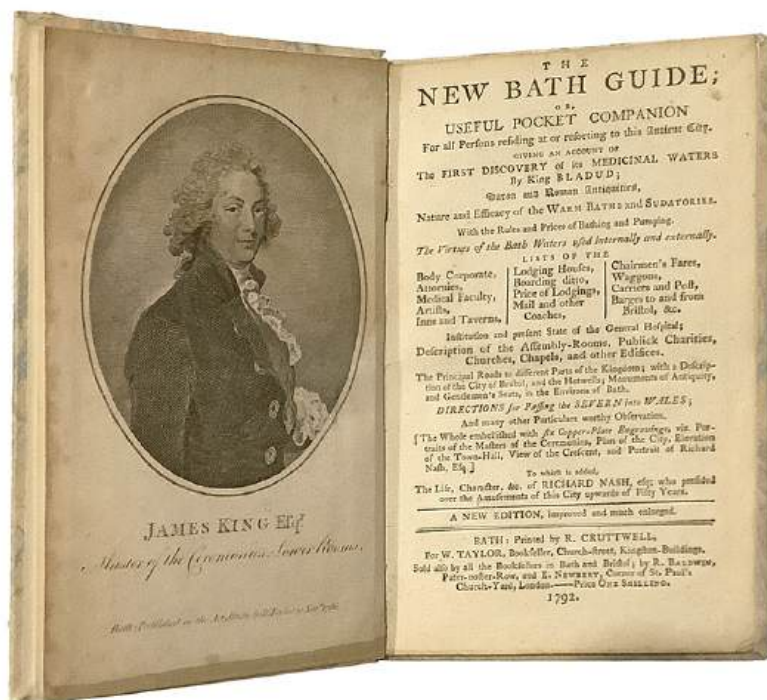
£10.00

6. BARROW IN FURNESS. Leach, Francis. Barrow-in-Furness, its Rise and Progress; with brief sketches of its leading industries. 29, [1], 32 *Appendix*, [2]pp. Original gilt lettered dark green cloth, some rubbing, and paste-downs wrinkled. Lacks the plates and map.

8vo. Barrow-in-Furness. 1872.

£20.00



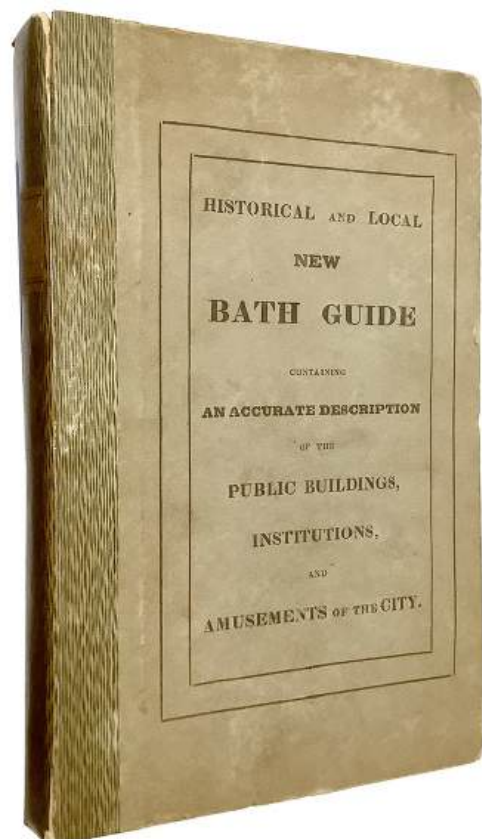


7. BATH. The New Bath Guide; or, useful pocket companion for all persons residing at or resorting to this antient city. Giving an account of the first discovery of its medicinal waters by King Bladud; nature and efficacy of the warm baths and sudatories. With the rules and prices of bathing and pumping. The virtues of the bath waters used internally and externally. Lists of the medical faculty, artists, attornies, inns and taverns, lodging-houses, boarding ditto, price of lodgings, chairmen's fares, coaches, waggons, carriers, post, &c. &c. Institution and present state of the general hospital; description of the assembly-rooms, publick charities, churches, chapels, and other edifices. The principal roads to different parts of the kingdom; with a description of the city of Bristol, and the Hotwells; monuments of antiquity, and gentlemen's seats, in the environs of Bath. Directions for passing the Severn into Wales; and many other particulars worthy observation. (The whole embellished with six copper-plate engraving, viz. portraits of the masters of the ceremonies, plan of the city, elevation of the town-hall, view of the crescent, and portrait of Richard Nash, Esq.) To which is added, the life, character, &c. of Richard Nash, Esq; who presided over the amusements of this city upwards of fifty years. A new edition improved and much enlarged. 79, [1]p., *portrait frontispiece, folding plan,*

4 plates., text woodcuts. A very good copy in recent marbled boards, paper spine label. ESTC T206352.

12mo. Bath: printed by R. Cruttwell, for W. Taylor, bookseller, Church-Street, Kingston-Buildings. Sold also by all the booksellers in Bath and Bristol; and by R. Baldwin, Pater-noster-Row, London. c.1792. £60.00


~ First published c.1762, with just a portrait frontispiece, and enlarged in 1775 but with no additional illustrations. A map was added in 1777, and the plates first appeared in the edition of 1785.



8. BATH. The Historical and Local New Bath Guide, containing an accurate description of the public buildings, institutions, and amusements of the city; with observations on the medicinal virtues, and directions for the use of the Bath waters; and other useful information interesting to strangers and visitors. Embellished with engravings, and a plan of the Royal Victoria Park. 176, [36]pp of engraved trade cards., folding frontispiece map, folding plan, 12 engraved plates. A very good clean copy bound in original printed boards with glazed linen cloth spine. Slight crack to the top inch of the upper joint. 8vo. Bath: C. Duffield. [1835]. £120.00

~ A most attractive and well illustrated guide, especially with the plates at the end reproducing local trade cards.


9. BATH. Davis, Charles Edward. Ancient Landmarks of Bath; or, notes of pagan and Christian antiquities in and around Aquae Sulis (Bath). vi, 50pp., folding map, and folding plan of Bath in 1771. A very good copy in original blind stamped and gilt lettered red cloth. 12mo. Bath: William Lewis, 6, Corridor, Market Place. 1864. £30.00



~ Charles Edward Davis (1827-1902), was the son of Edward Davis, an architect in Bath and pupil of Sir John Soane. He began as his father's pupil, and in 1863, having recently won a competition for the cemetery buildings on the lower Bristol Road, was appointed city architect and surveyor to the corporation of Bath. He held these posts for forty years.

10. BATH. Davis, Charles Edward. *Ancient Landmarks of Bath; or, notes of pagan and Christian antiquities in and around Aquae Sulis (Bath)*. vi, 50pp., *folding map, and folding plan of Bath in 1771*. A good copy in original blind stamped and gilt lettered red cloth. Bookplate of Taunton Public Library, with stamp on verso of plates, the title-page, and at the foot of the final page. Shelf number at the foot of the spine.
12mo. Bath: William Lewis, 6, Corridor, Market Place. 1864. £25.00

11. BATH. *A Guide through and round Bath. For the use of such as are desirous to see of the place - the most possible. In a time - the least possible. By Indicator.* 16, [2]pp. A very good copy in original green printed wrappers, which carry local adverts.
12mo. G. Vickers, Strand. Bath: S Sidwell, Union Passage. c.1860. £40.00

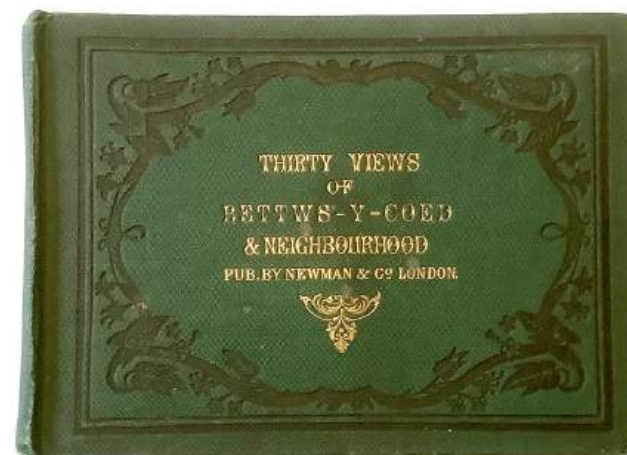


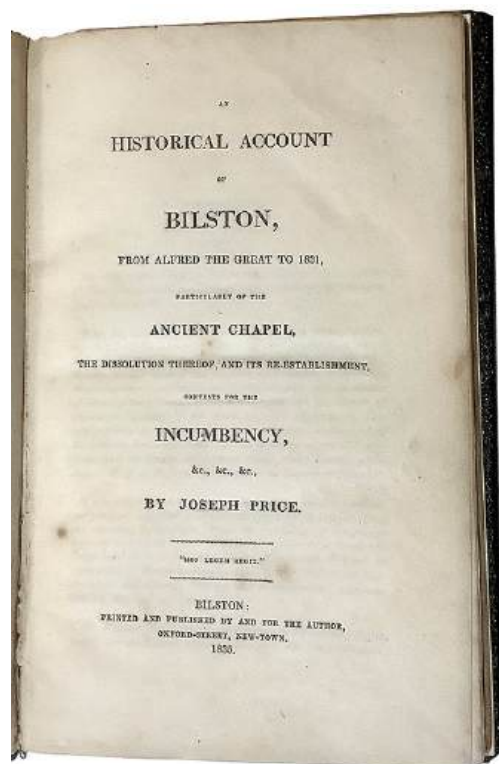
12. BERKELEY. Fisher, John. *A History of the Town of Berkeley, its church, castle etc., etc.* Second edition, corrected and enlarged. [8], 116, [2]pp., 5 *engraved plates*. A very good copy in original blind stamped and gilt lettered limp cloth. Early owner's name on the inner front cover.
12mo. Houlston & Wright. 1864. £50.00

~ Tipped in at the end is a hand bill for 'The Chinese Bell at Berkeley Castle', Sinderby, printer, Berkeley.

13. BETTWS-Y_COED. *Thirty Views of Bettws-y-Coed & Neighbourhood.* 30 *engraved plates*. Original gilt lettered dark green cloth. Lacks the front-end-paper. Bookplate 'ex libris, Oliver Collection'.
small oblong 4to. Newman & Co. c1860. £60.00

~ Unrecorded in WorldCat.






14. BILSTON. Price, Joseph. An Historical Account of Bilston from Alfred the Great to 1831, particularly of the ancient chapel, etc. vi, 136pp. Some foxing and browning to the text. Recent gilt lettered dark blue rexine binding. Scarce.

8vo: Bilston: printed and published by and for the author. 1835.

£95.00




15. BOGNOR. [Whitaker, J.] The Visitor's Guide to Bognor and its vicinity: or an account of its history and advantages as a watering place and marine residence; with a description of the places of attraction and interest in the neighbourhood, &c. &c. &c. [4], 60, [14]pp *adverts.*, *hlf-title.*, *folding frontispiece*, 10 *plates* (3 *folding*, one in *tinted lithography*), and a *folding map*. Original blind stamped and gilt lettered red limp cloth, all-edges-gilt. Occasional foxing, and several brown marks.

12mo. Bognor: R. Holmden. Arundel: Mitchell and Son. 1851.

£75.00

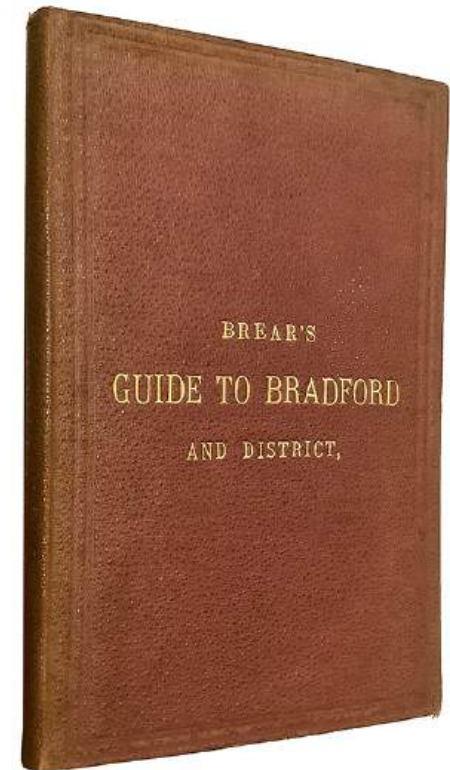
~ WorldCat records a single copy only of this first edition (BL). Further editions were published in 1852, and 1859.



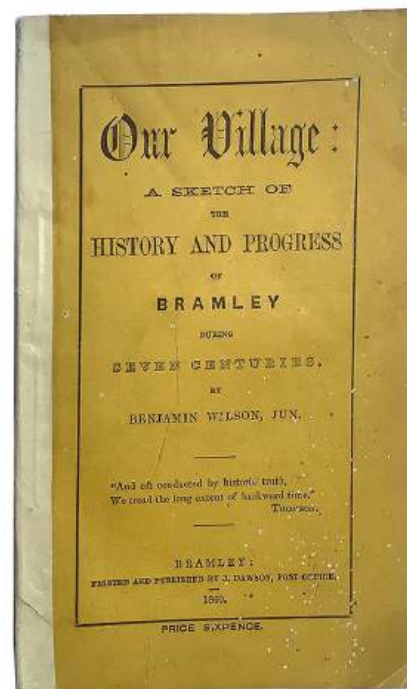

16. BOURNEMOUTH. Brannon, Philip. *The Illustrated Historical and Picturesque Guide to Bournemouth and the surrounding scenery, with a chapter on the sanitary character of the locality.* Eighth edition. vii, 88pp., engraved frontispiece, folding map, engraved title-page, 4 engraved plates. A good copy in original linen backed engraved pictorial boards. Some dustiness and foxing. 8vo. Poole: R. Sydenham. 1864. £45.00

~ Scarce, recorded in Worldcat, but no library location noted. This was also issued with a slightly variant title in the same year, with 98 pages. *The Illustrated Historical and Picturesque Guide to Poole and Bournemouth.* (BL only)

Philip Brannon was the publisher of a number of guidebooks about towns and resorts on the coast of Hampshire and Dorset from 1850 onwards. *The Illustrated Historical and Picturesque Guide to Poole and Bourne-mouth, and the Surrounding Country* was one of the first guidebooks for Bournemouth, a settlement that was only forty years old. It was published by R. Sydenham, who ran Sydenham's Promenade Library and Reading Room.



17. BRADFORD. [Brear, Thomas]. *Brear's Guide to Bradford and District, illustrated; with plan of the town, map of the district, and a number of views of the principal objects of interest.* 75, [1], [20]pp adverts., 2 folding maps, 8 engraved plates. A good copy in original gilt lettered brown pebble grain cloth. Some wear to the gutter margin of the first six leaves. small 8vo. Bardford: T. Brear. 1873. £60.00



18. BRAMLEY. Wilson, Benjamin, Jun. *Our Village: a sketch of the history and progress of Bramley during seven centuries.* [4], 52, [4]pp., *engraved frontispiece*. A very good copy in original blind stamped and gilt lettered dark red cloth. Inscribed “with the author’s best wishes” at the head of the title-page.

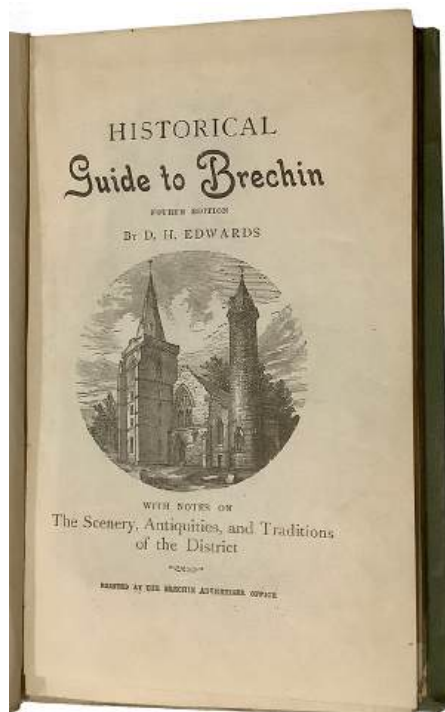
small 8vo. Bramley: printed and published by J. Dawson, Post Office. 1860.

£50.00

19. BRAMLEY. Wilson, Benjamin, Jun. *Our Village: a sketch of the history and progress of Bramley during seven centuries.* [4], 52, [4]pp., *engraved frontispiece*. A good copy in original printed yellow wrappers, neatly respined. Some slight foxing. .

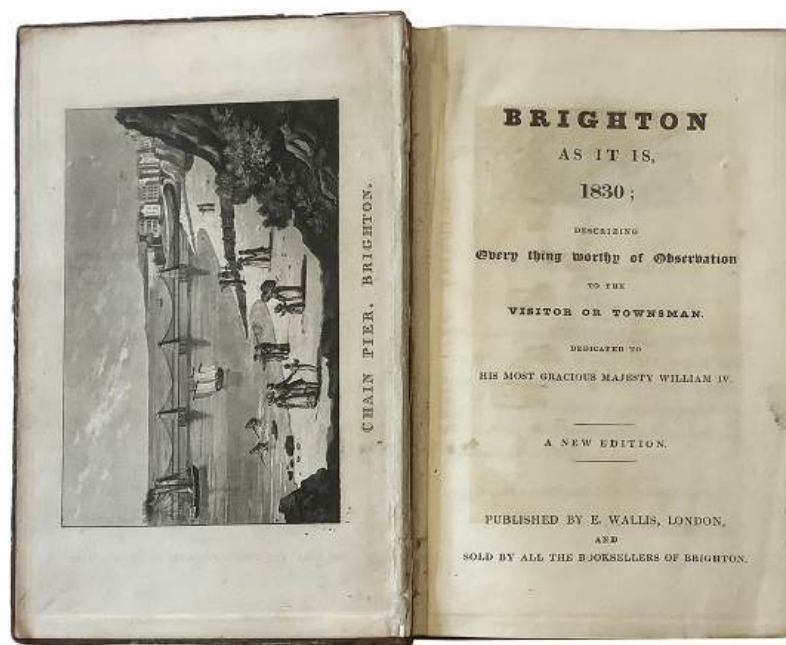
small 8vo. Bramley: printed and published by J. Dawson, Post Office. 1860.

£40.00



20. BRECHIN. Edwards, D.H. Historical Guide to Brechin. With notes on the scenery, antiquities, and traditions of the district. 287, [1], [40]pp *local adverts.*, *folding town plan*, *text illustrations*. A good clean copy, partially unopened, in original dark green cloth, paper spine label (rubbed). Inscribed on the front-end-paper: "To Wm. Davidson, Esq, with the author's best wishes, Aug. 1904."
8vo. printed at the Brechin Advertiser Office. [1904].


£30.00



21. BRIGHTON. Brighton as it is, 1830; describing every thing worthy of observation to the visitor or townsman. Dedicated to His Most Gracious Majesty William IV. A new edition. [2], 101, [3]pp., *engraved frontispiece*, *large folding map (torn without loss)*, *engraved plate*, *map*, *text vignettes*. Contemporary half calf, marbled boards. Spine very dry and worn with some loss, covers worn and rubbed, and contents a little loose in the binding. 8vo. E. Wallis. [1830].

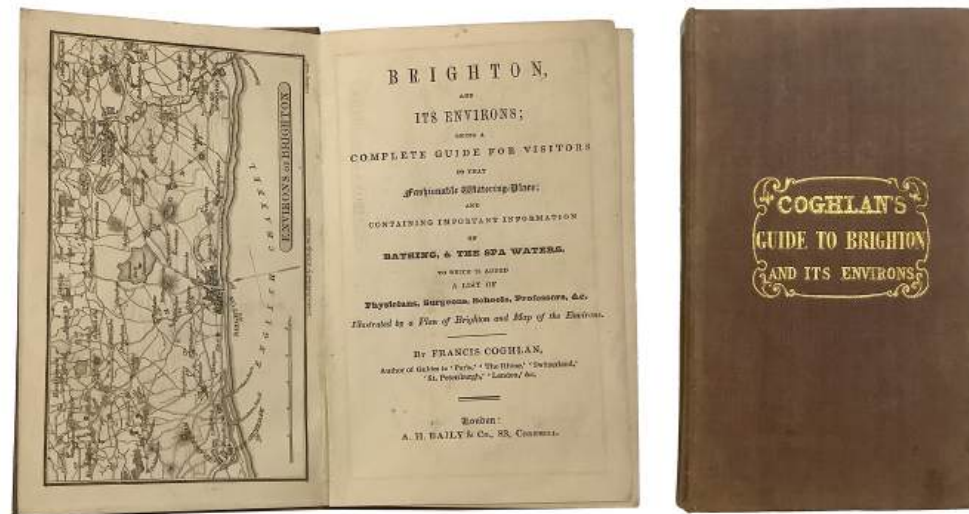
£60.00

~ This appears unrecorded in WorldCat.



22. BRIGHTON. Bonner, G.W. Kidd's Picturesque Pocket Companion to Brighton, Worthing, Bognor, etc: Containing, among others, views of the Pavilion, Chalybeate, German Spa, Chain Pier, Zoological Gardens, Churches, etc. Also, views of the principal objects of note at Worthing, Lewes, etc. 160pp., *frontispiece, title-page vignette, and numerous text woodcuts*. Some age toning, and a few marginal notes in pencil. Original dark green rubbed cloth, gilt lettered. Covers a little rubbed, and with slight wear to the joints. Bookplate, and owner's name and note in pencil on the recto of the frontispiece
12mo. James Gilbert (successor to W. Kidd). [1838]. £60.00

~ WorldCat records a single copy (Glasgow).



23. BRIGHTON. Coghlan, Francis. Brighton, and its Environs; being a complete guide for visitors to that fashionable watering-place; and containing important information on bathing, & the spa waters. To which is added a list of physicians, surgeons, schools, professors, &c. Illustrated by a plan of Brighton and map of the environs. 104, [2], [18]pp *adverts., frontispiece map, folding plan*. A good copy in original gilt lettered brown cloth. Small stain to the bottom margin of the final three pages, end-paper and inner rear board. Contemporary note 'S.S.P. Finsbury House' on the inner front board.

12mo. A.H. Baily & Co., 83, Cornhill. [1840].

£75.00

24. BRIMHAM ROCKS. A Descriptive Account of Brimham Rocks in the West Riding of Yorkshire. Intended as a Guide to Visitors. Fifth edition. 24pp., litho. frontispiece and text engravings. Red stain from water damage to the foot of the frontispiece, title-page and end-paper. Ripon: William Harrison. 1845.

bound with...

Three Wonderful Yorkshire Characters: namely, Henry Jenkins; the oldest known Englishman: Blind Jack of Knaresborough; the self-taught engineer: and the Eccentric Peg Wharton! 27, [1]p. Title-page repaired on verso, small burn hole to one leaf, and tape repairs to two leaves. Pateley Bridge: printed and published by Thomas Thorpe. 1864.

bound with...

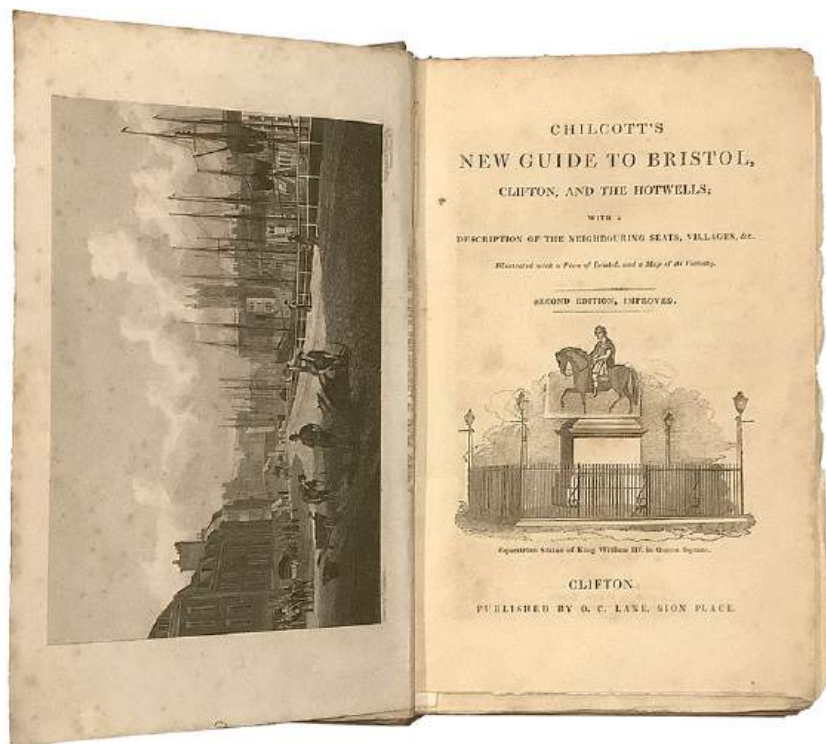
An Account of the sufferings of Richard Sellar, for his Christian testimony against war, a Yorkshire fisherman, who was pressed into the navy in the year 1655. 20pp., title-page vignette. Title page dusted and marked. Charles Gilpin. 1842.

bound with...

The Conversation of the Vultures. [4]pp. Dusty.
Johnson & Barrett. c.1845.

Later nineteenth century gilt lettered red cloth. Covers marked with old water-staining, and bookplate crudely removed from the inner paste-down.

£75.00



25. BRISTOL. Chilcott's New Guide to Clifton and the Hotwells; with a description of the neighbouring seats, villages, &c. Illustrated with a plan of Bristol, and a map of its vicinity. Second edition, improved. xi, [1], 276, [2]pp., *engraved frontispiece, title-page vignette, folding plan*. Modern boards, with original paper label on the spine. Some slight foxing and leading edge of the plan a little worn. Lacks the folding map.

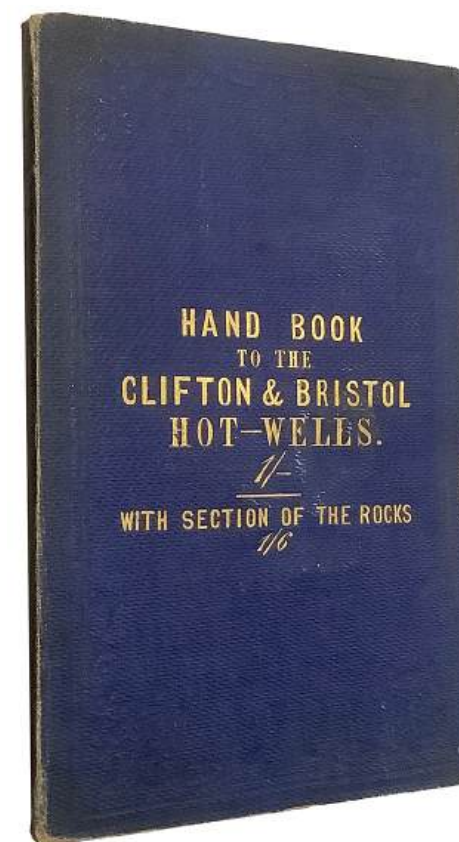
12mo. Clifton: published by O.C. Lane, Sion Place. [1831].


£30.00

26. BRISTOL. The Hand Book for Visitors to the Bristol & Clifton Hotwells (illustrated by plates): containing a chemical analysis of the spa by W. Herapath, Esq : also, observations on its internal and external uses, to which are added a geological sketch of the Avon district by R. Etheridge, Esq., (curator of the Bristol Institution) and botanical notices by a local botanist. Compiled and annotated by an Old Observer. 60pp., *folding coloured frontispiece 'section of Clifton rocks', and 2 engraved plates on yellow paper*. Original blind stamped and gilt lettered dark blue limp cloth, with some slight wear to the backstrip and edges. Scattered foxing and occasional browning. Owner's name on the inner front cover
12mo. Bristol: Chilcott; Clifton: Burbidge ; Weston-Super-Mare: Whereat. [1853].

£60.00

~ WorldCat calls for 4 plates, so this copy appears to lack one engraving.





27. BUXTON. Croston, James. Buxton and its Resources: with excursions to Haddon, Chatsworth, Castleton, Matlock, and Dove Dale. *iv*, [1], 6-64, [4]pp adverts., 4 engraved plates and a folding map. A very good copy in original green gilt cloth. Some minor foxing. A re-issue of the 1863 first edition, and with the addition of the plates and map.

8vo. Whittaker and Co. [1865].

£35.00

28. BUXTON. Croston, James. Buxton and its Resources: with excursions to Haddon, Chatsworth, Castleton, Matlock, and Dove Dale. *iv*, [1], 6-64, [4]pp adverts., 4 engraved plates and a folding map. A very good copy in original green gilt cloth. Some minor foxing and age toning, and paper label on the spine. Armorial bookplate of Alfred Seale Haslam, mayor of Derby. A re-issue of the 1863 first edition, and with the addition of the plates and map.

8vo. Whittaker and Co. [1865].

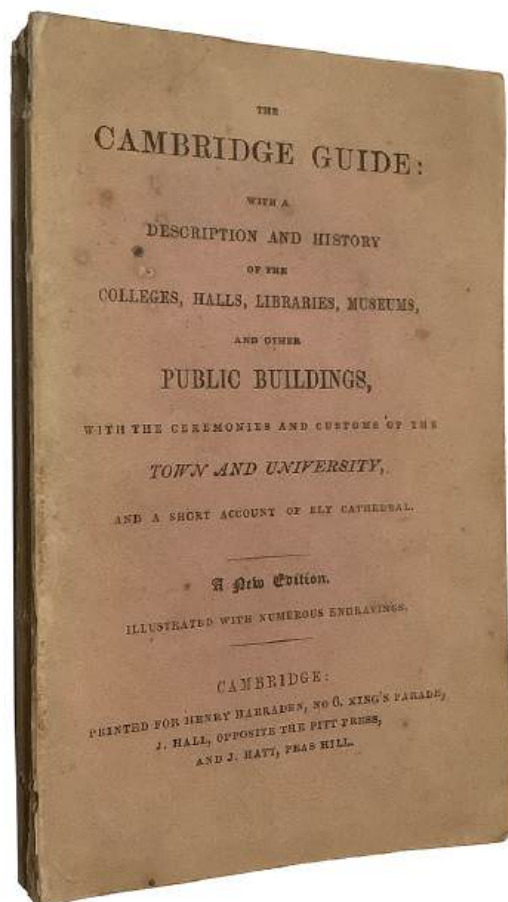
£35.00



29. CALEDONIAN CANAL. Panorama of the Caledonian Canal. 6pp itinerary, and concertina of nine coloured panels. A very good copy in original linen backed decorative boards.
118m x 205mm (folded). Nelson & Sons. [1901].

£40.00


~ WorldCat records BL and Winterthur only.

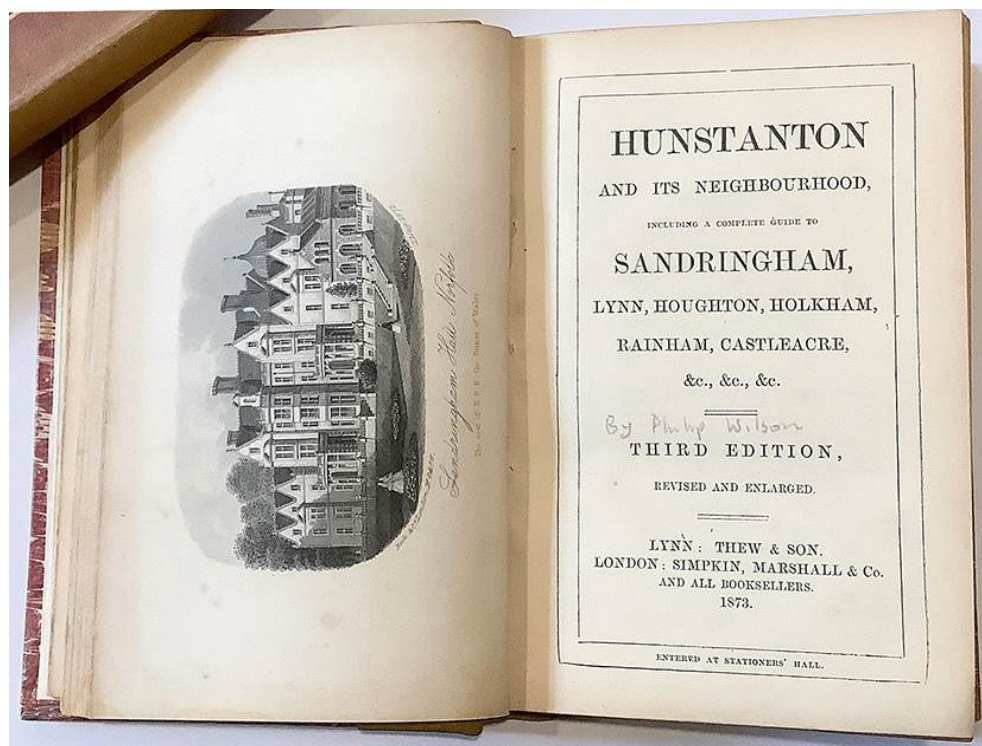


30. CAMBRIDGE. The Cambridge Guide: with a description and history of the Colleges, Halls, Libraries, Museums, and other Public Building, with the ceremonies and customs of the town and University, and a short account of Ely Cathedral. A new edition, illustrated with numerous engravings. vii, 208pp., 6 engraved plates and a plan. Original pink printed card covers, slight wear to the head of the spine, and upper joint partially split. A clean copy internally. 12mo. Cambridge: printed for Henry Harraden. c.1840. £95.00

~ WorldCat records the BL copy only of this edition. This appears to be a new edition of *Ambulator: or, the Stranger's Guide through Cambridge*, published by Harraden in 1835.

31. CAMBRIDGE. The Pictorial Guide to Cambridge: containing descriptions of its colleges, halls, libraries, churches, and public buildings. Illustrated with a variety of engravings on wood. 54pp. chromolithograph frontispiece, tinted map, and text vignettes. Original green glazed printed wrappers, lower corners worn, and a little dusty. 12mo. Cambridge: T. King, Petty Cury. 1847. £30.00





32. CAMBRIDGE. The Pictorial Guide to Cambridge: containing descriptions of its colleges, halls, libraries, churches, and public buildings. Illustrated with a variety of engravings on wood. 54pp. *chromolithograph frontispiece, tinted map, and text vignettes*. Modern name at the head of the title-page, and some notes to the text. Cambridge: Printed for John Hatt, Peas Hill. c.1853.

bound with...


[Wilson, Philip]. Hunstanton and its Neighbourhood, including a complete guide to Sandringham, Lynn, Houghton, Holkham, Rainham, Castleacre, &c &c &c. Third edition, revised and enlarged. [4], 91, [1]p., *engraved frontispiece, 4 engraved plates*. Lynn: Thew & Son. 1873.

bound with...

Symington, Maggie. Edmund: King, Martyr, and Saint. 90pp., *half-title., folding plan, text vignettes*. Some notes to the text. 8vo. May be had at the Post Office, Hunstanton. 1873.

Three titles in one, bound in plain recent calf backed marbled boards, poor red label. Some foxing and occasional browning.

£90.00




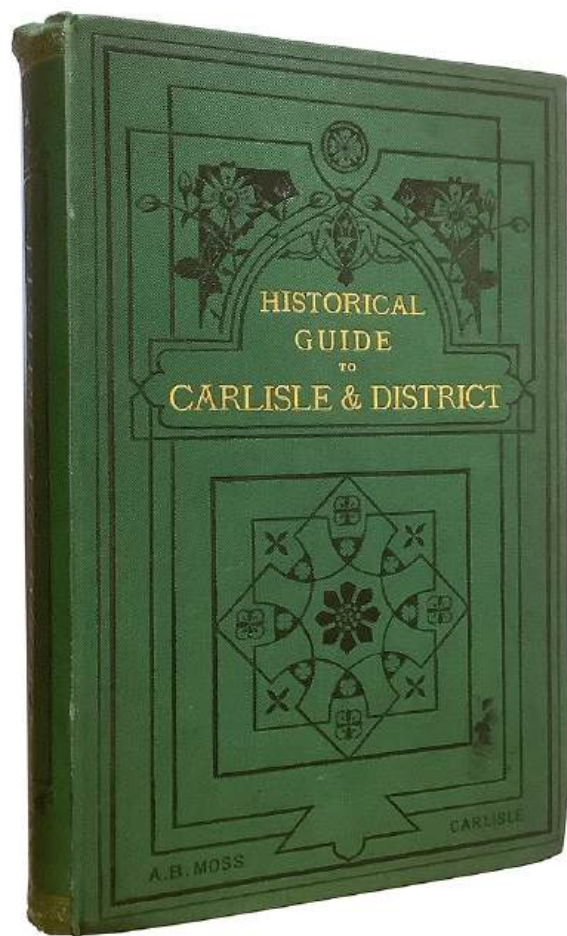
33. CAMBRIDGE. Deck, Norris. *A Hand-Book for Visitors to Cambridge.* [2], viii, 260pp., *engraved frontispiece, coloured map, 7 engraved plates, and numerous text woodcuts.* Original gilt lettered and blind stamped brown cloth. Spine a little dull, and some slight wear to the corners.
8vo. Cambridge: printed by William Metcalfe. 1861. £40.00

34. CAMBRIDGE. Deck, Norris. *A Hand-Book for Visitors to Cambridge.* [2], viii, 260pp., *engraved frontispiece, coloured map, 6 engraved plates, and numerous text woodcuts.* Original gilt lettered and blind stamped cloth. Covers rubbed and marked, and lacks one plate.
8vo. Cambridge: printed by William Metcalfe. 1861. £25.00

35. CAMBRIDGE. *The Railway Traveller's Walk through Cambridge.* Sixth & improved edition, with 78 illustrations. viii, 136, [48]pp *adverts.*, [16]pp *preliminary adverts.*, *woodcuts in the text.* A very good copy in original decorative card covers.
small 8vo. Cambridge: W. Metcalfe and Son. 1880. £40.00

~ The author is not noted but the 8th edition was edited by William White was sub-librarian of Trinity College, Cambridge.






36. CARLISLE. Historical & Descriptive Guide to Carlisle and District. Originally published as "Arthur's Guide to Carlisle." Fourth edition. Revised and extended. [16], 290, [18]pp adverts., 8 engraved plates. A very good copy in original green and black gilt lettered cloth. Early owner's name in pencil at the head of the title-page.

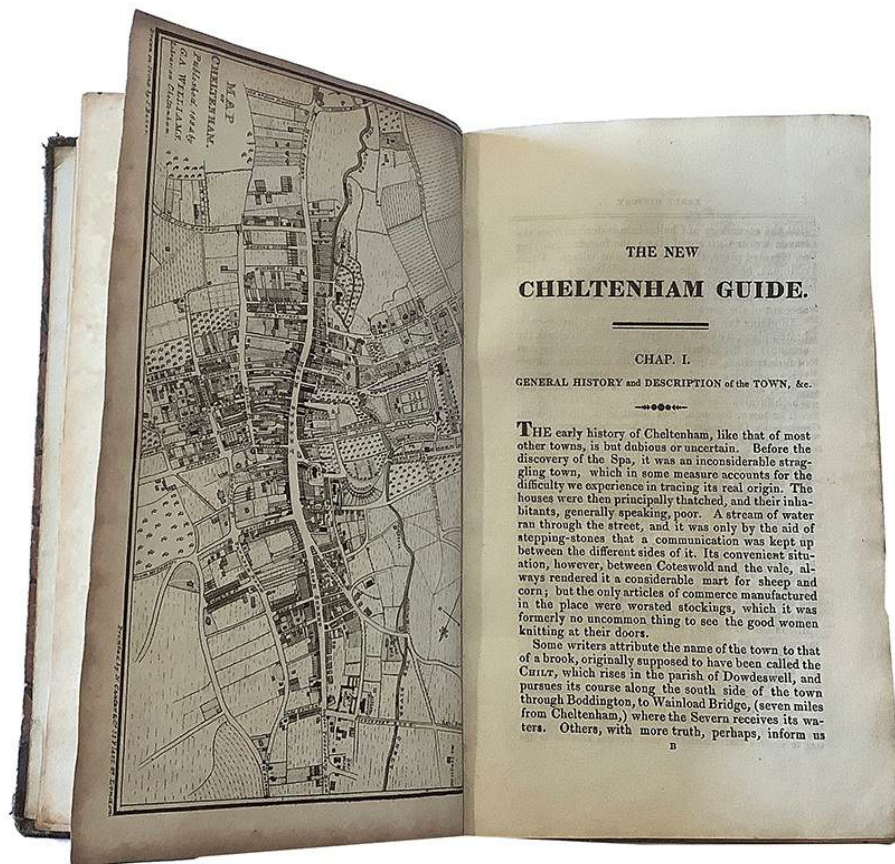
8vo. Carlisle: printed and published by Albert Barnes Moss. 1881.
£40.00

37. CARMARTHEN. Spurrell, William. Carmarthen and its Neighbourhood. Notes topographical and historical. viii, 105, [1], 4pp adverts., frontispiece, 2 plates, and a map. Original blind stamped and gilt lettered cloth. Internally clean, covers a little dull.

8vo. Carmarthen: William Spurrell. 1860.

£45.00







38. CHELTENHAM. Williams, George Arthur. A New Guide to Cheltenham: being a complete history and description of that celebrated watering place, embracing a minute account of the virtues and qualities of its mineral waters, and a summary of the disorders in which they are recommended, together with a sketch of the surrounding country, and an account of Gloucester and its cathedral, as well as other places worth of notice. 210, [2]pp., *folding frontispiece map, town plan, and 6 plates (2 folding)*. Contemporary dark green half roan, marbled boards. Covers rubbed with wear to corners, head and tail of the spine, and some foxing and browning.

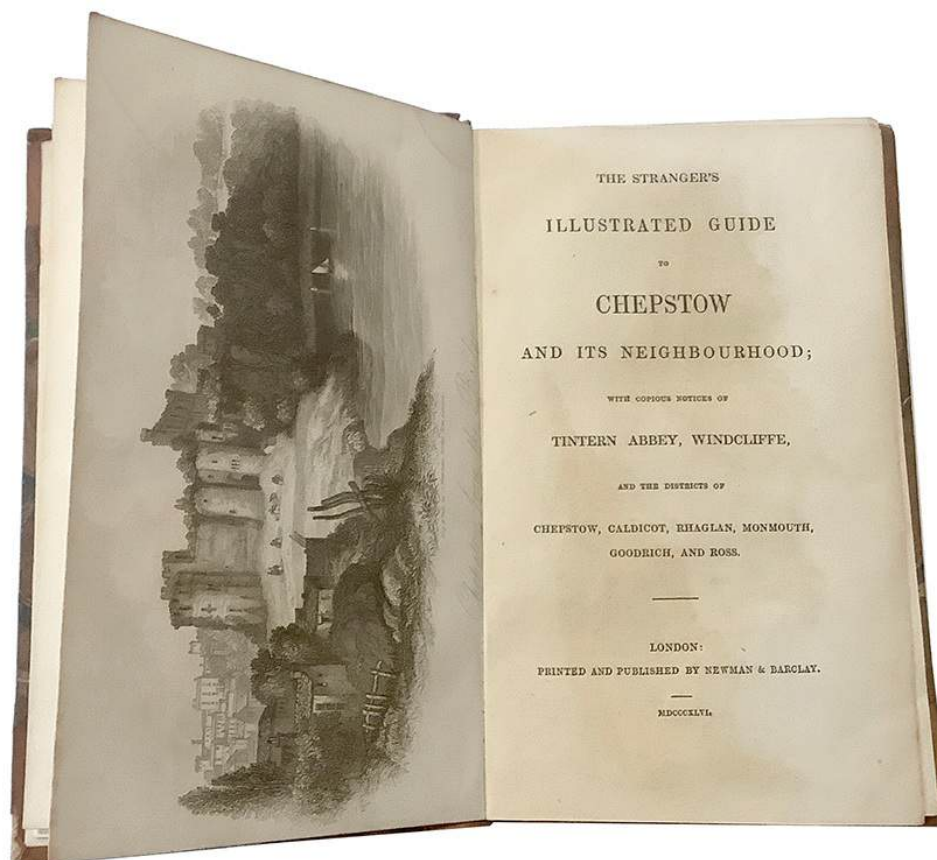
12mo. Cheltenham: printed for G.A. Williams. [1823]. £45.00

~ WorldCat records an 1822 edition of 186pp, with map, plan and 6 engraved plates as here. However, the 210pp edition, dated to 1823, is recorded with 12 engraved plates.



39. CHELTENHAM. Williams, George Arthur. A New Guide to Cheltenham: being a complete history and description of that celebrated watering place, embracing a minute account of the virtues and qualities of its mineral waters, and a summary of the disorders in which they are recommended, together with a sketch of the surrounding country, and an account of Gloucester and its cathedral, as well as other places worth of notice. 210, [2]pp., *folding frontispiece map, town plan, and 10 plates*. Some occasional foxing, early signature to the front-end-paper. Uncut in the original printed wrappers which are a little dusty, and neatly rebacked. 12mo. Cheltenham: printed for G.A. Williams. [1823].

£95.00



40. CHEPSTOW. [Farrar, T.P]. The Stranger's Illustrated Guide to Chepstow and its neighbourhood; with copious notices of Tintern Abbey, Windcliffe, and the districts of Chepstow, Caldicot, Rhaglan, Monmouth, Goodrich, and Ross. 54pp., 4 engraved plates which have some foxing. The first edition. 8vo. printed and published by Newman & Barclay. [1843].

bound with...


Fairholt, F.W. The Home of Shakespeare. Illustrated and Described. Thirty-three engravings. 32pp., 15 engraved plates. Page 12-13 has been torn out. 8vo. Chapman and Hall. 1847.

bound with...

A Hand Book to St Mary Redcliffe Church, Bristol. 71, [1]p., engraved frontispiece, 2 folding plates. 8vo. Bristol: printed and published by J. Chilcott. 1848.

Three titles bound together in contemporary half calf, marbled boards, black and red morocco labels. Some slight rubbing and small abrasion to the rear board.

£65.00



41. CHERTSEY. Hall, Mrs S.C. Chertsey and its Neighbourhood. *iv*, 64pp. 28 text illustrations. Original blue gilt limp cloth, all-edges-gilt. Presentation inscription from the author on the front-end-paper. Some slight wear to the corners of the covers, and occasional light browning and minor foxing.

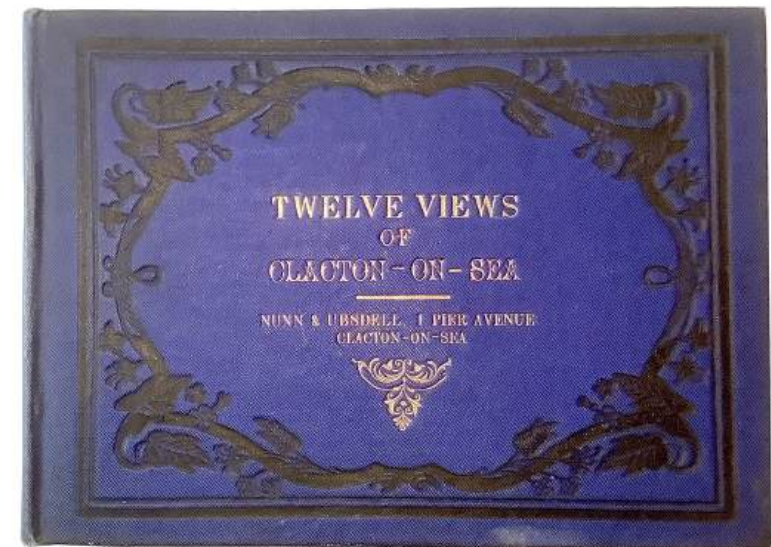
8vo. Printed and sold for the benefit of the Infant School at Addlestone. 1853. £50.00

~ Anna Maria Fielding was born in Dublin in 1800. She moved with her widowed mother to London in 1815 and married the journalist and art critic Samuel Carter Hall in 1824. Anna and Samuel purchased Firfield House in Addlestone in about 1851. Both were celebrated writers and entertained many of the literary personalities of their day, including Charles Dickens who planted a tree in their garden. She actively supported local charities, publishing the booklet 'Chertsey and its Neighbourhood', which was sold to raise funds for the building of an infants school in Addlestone.

42. CLACTON ON SEA. Twelve Views of Clacton-on-Sea. 12 engraved plates, dated 1880-1882. Plates very clean. Original gilt lettered blue and black cloth. small oblong 4to. Nunn & Ubsdell, 1 Pier Avenue, Clacton-on-Sea. c1882.

£65.00

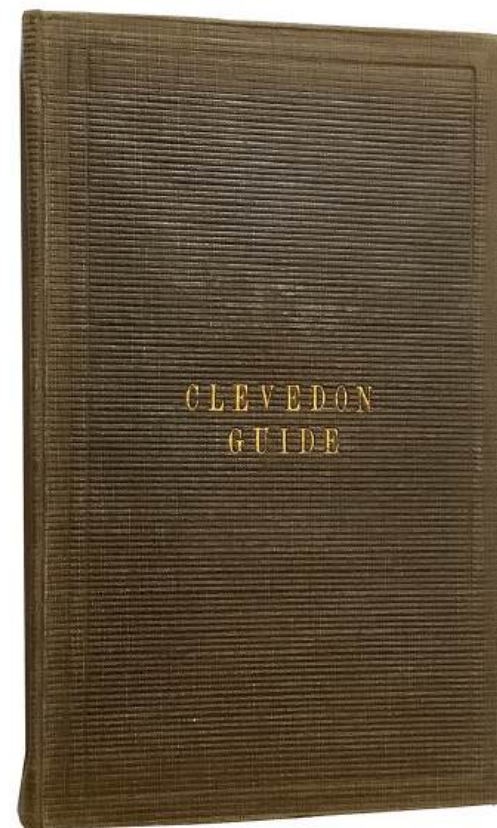
~ Scarce. WorldCat records a single copy only (California State).



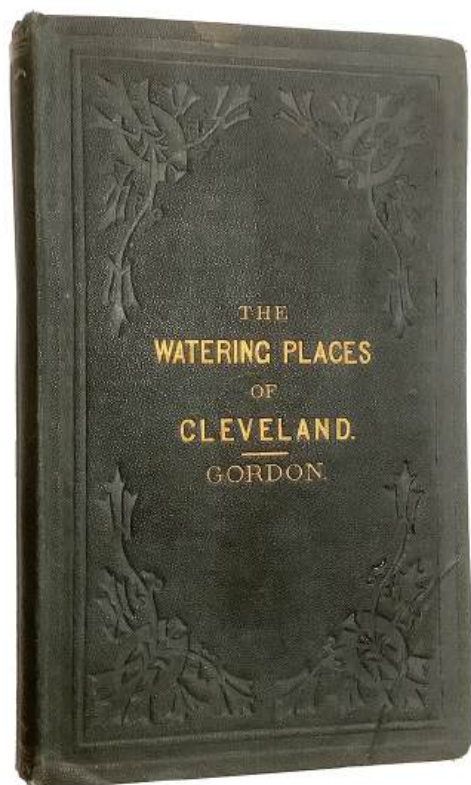


43. CLEVEDON. Sixteen Views of Clevedon & Neighbourhood. Price Sixpence. *Sixteen engraved plates, engraved by Newman & Co.* A very good copy, stitched as issued in original decorative green glazed wrappers. Some slight rubbing. small oblong 4to. N. Charles, Stationer &c, Clevedon Bazaar. c1850. £60.00

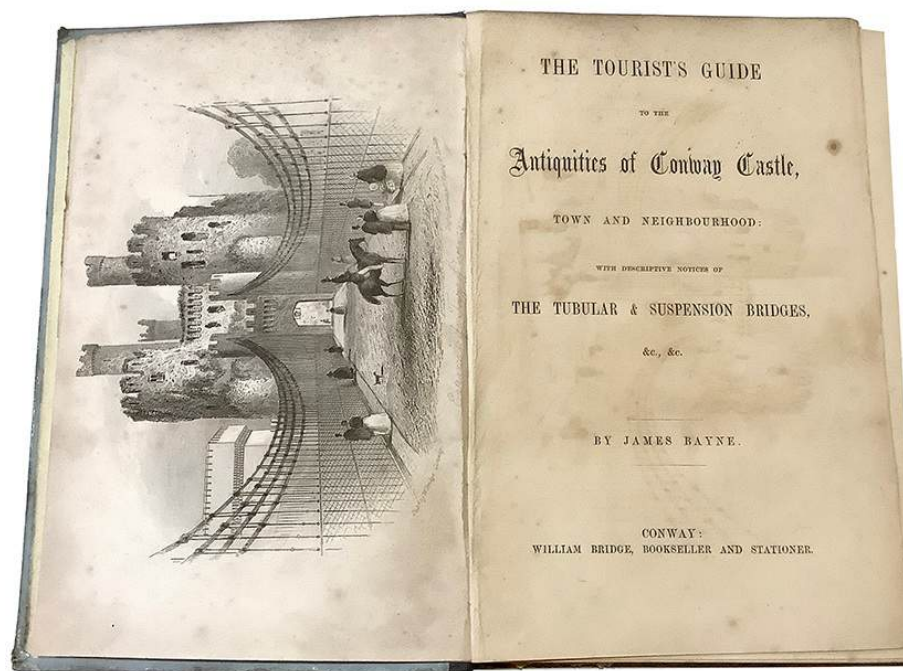
~ Unrecorded in WorldCat.




44. CLEVEDON. Chillcott's Clevedon New Guide, with historical notices of Clevedon Court, Walton Castle, etc. etc. etc. Also, a description of Coleridge's cottage, and of the principal attractions in the neighbourhood. Eighth edition, corrected and enlarged. 84, [4]pp adverts., *frontispiece, folding map, 5 engraved plates, and coloured folding plan.* Some age toning to the paper, and contents a little slack in the binding. Original gilt lettered limp cloth, all-edges-gilt. 8vo. Bristol: printed and published by I.E. Chillcott, Clare Street. c1862. £45.00



45. CLEVELAND. Gordon, Samuel. The Watering Places of Cleveland; being descriptions of these and other attractive localities in that interesting district of Yorkshire. With observations on sea-bathing, etc., by G. Oliver. 154pp. A good copy in original blind stamped and gilt lettered dark green cloth. Slight wear to the foot of the spine, and lacks the front-end-paper. 8vo. Redcar, J.H. Webster. 1869. £35.00



46. CONWAY. Bayne, James. The Tourist's Guide to the Antiquities of Conway Castle, town and neighbourhood: with descriptive notices of the tubular suspension bridges, &c. [4], 129, [3]pp., engraved frontispiece, and 2 engraved plates. First edition. Original linen backed printed blue glazed boards. Covers rubbed, some foxing to the edges of the book block and the plates, with offsetting. Ex Chetham's Library with stamp on verso of the title-page, and shelf numbers on the inner front board. 8vo. Conway: William Bridge, Bookseller and Stationer. [1852]. £65.00

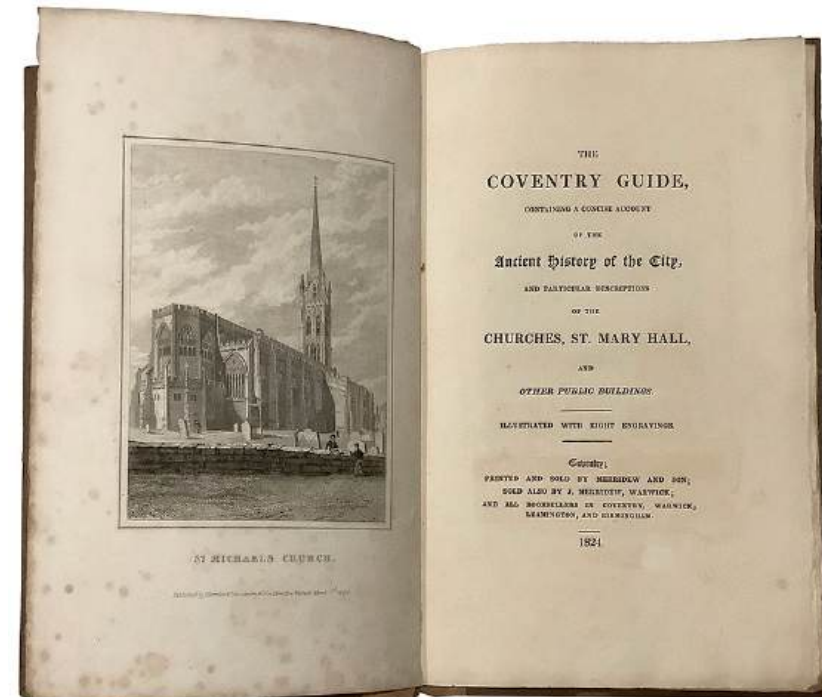


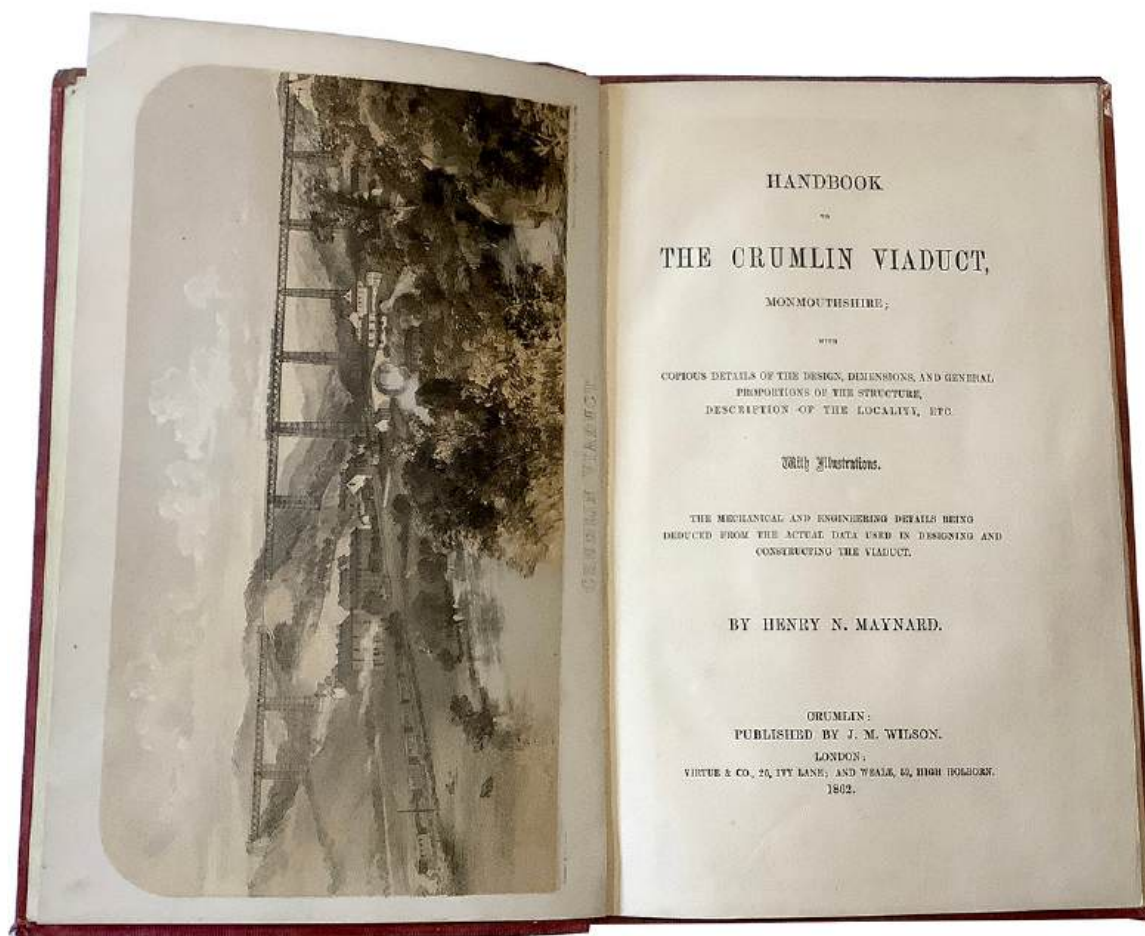
47. CORNWALL. Stockdale, F.W.L. *Excursions in the County of Cornwall: comprising a concise historical and topographical delineation of the principal towns and villages, together with descriptions of the residences of the nobility and gentry, remains of antiquity, and every other interesting object of curiosity: forming a complete guide for the traveller and tourist: illustrated with fifty engravings, including a map of the county. xi, [1], 183, [9]pp index., folding map and 49 plates.* Some foxing. Recent calf backed marbled boards, inner hinges reinforced with cloth tape. 12mo. published for the proprietors. 1824. £80.00

48. COVENTRY. *The Coventry Guide, containing a concise account of the ancient history of the city, and particular descriptions of the churches, St. Mary Hall, and other public buildings. Illustrated with eight engravings. 68, [4]pp adverts., 8 engraved plates and one full-page woodcut in the text.* Some slight foxing but a good copy in original printed boards. Covers darkened, and slight cracks and minor wear to the head and tail of the backstrip.

8vo. Coventry; printed and sold by Merridew and Son. 1824. £75.00

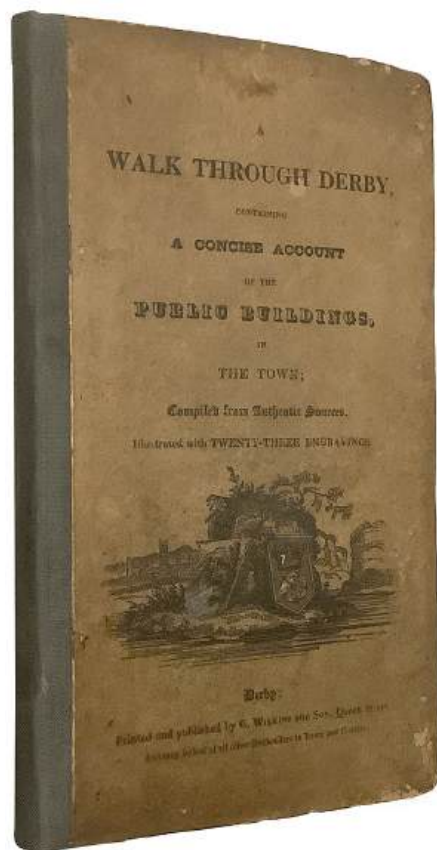
~ It was possibly written by John Sharp, and published the same year as William Reader's *New Coventry Guide*.





49. CRUMLIN. Maynard, Henry N. Handbook to the Crumlin Viaduct, Monmouthshire; with copious details of the design, dimensions, and general proportions of the structure, description of the locality, etc. ... the mechanical and engineering details being deduced from the actual data used in designing and constructing the viaduct. 32pp., *tinted frontispiece and 5 folding plates*. Original gilt decorated red ribbed cloth, neatly rebacked. Rear board marked, corners worn. Ex Cardiff Public Library, with bookplate and stamps on verso of the folding plates. large 8vo. Crumlin: published by J.M. Wilson. 1862.

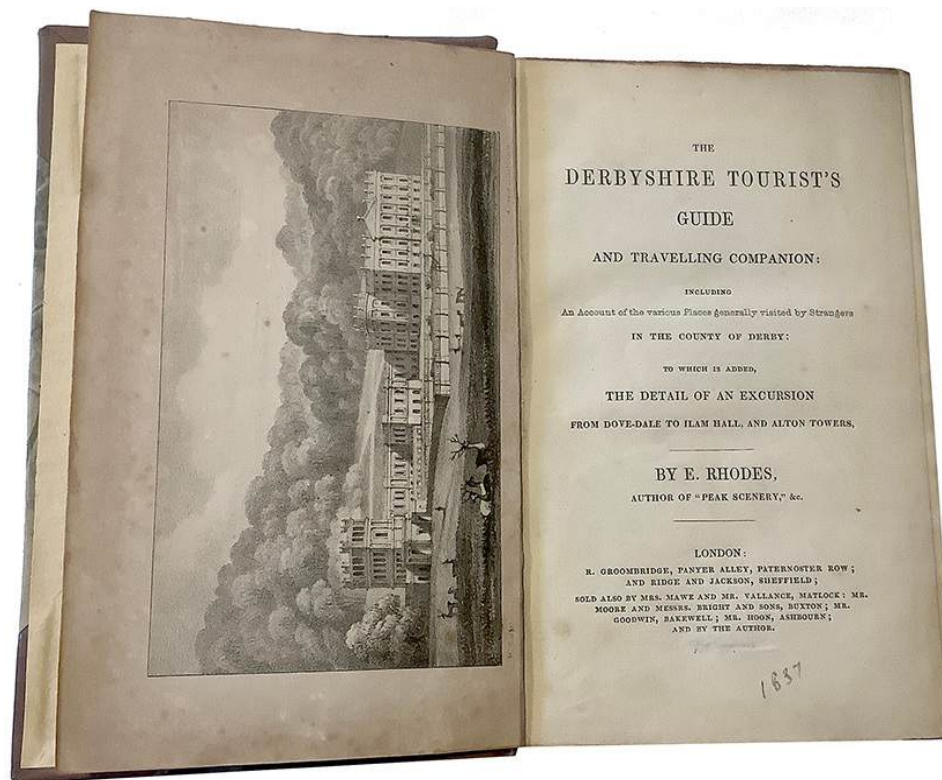
£65.00



50. DERBY. [Simpson, Robert]. A Walk through Derby, containing a concise account of the public buildings, in the town; Compiled from authentic sources. 120pp., *title-page vignette, and text woodcuts*. Original printed boards with later linen spine, new end-papers and paste-downs. Covers darkened, with some abrasions to the rear board.

8vo. Derby: printed and published by and for G. Wilkins & Son, Booksellers. 1827.

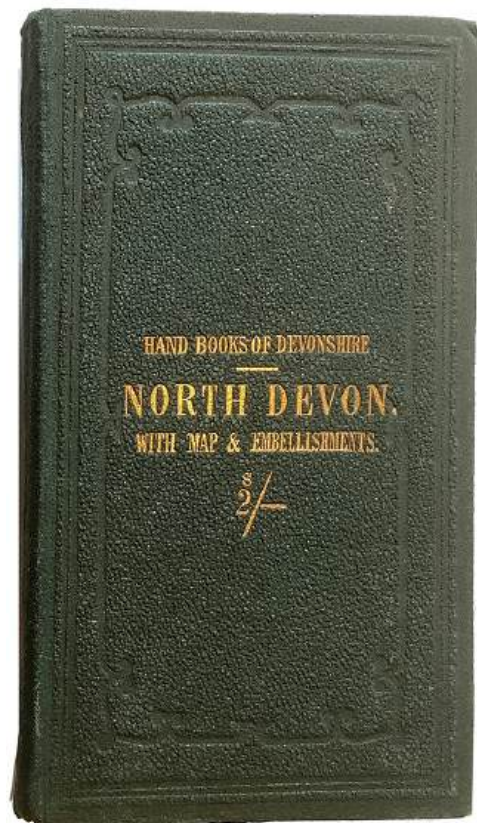
£45.00



51. DERBYSHIRE. Rhodes, Ebenezer. The Derbyshire Tourist's Guide and Travelling Companion... to which is added, the detail of an excursion from Dove-Dale to Ilam Hall, and Alton Towers. xvi, [1], 278pp., *frontispiece, and four engraved plates*. Plainly bound in recent half calf, marbled boards, gilt lettered spine. The plates are very browned, text clean.

8vo. R. Groombridge. [1837].


£50.00

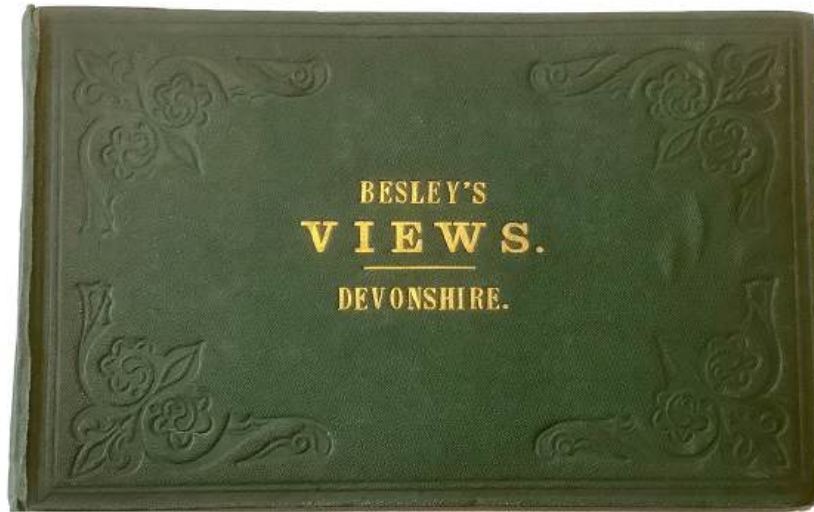


52. DEVON. [Davis, James]. The Hand Book of North Devon, with a trip on the Crediton and North Devon Railways. 129, [1], [24]pp adverts., 8 plates (some tinted), and with a tipped in printed note about the Ilfracombe Hotel at p.51. Original blind stamped and gilt decorated dark green cloth. small 8vo. Exeter: printed and published by Henry Besley. [1856]. £65.00

~ This edition appears unrecorded in WorldCat.

53. DEVON. The Route Book of Devon: a guide for the stranger and tourist to the towns, watering places, and other interesting localities of this county: with maps of the roads, county of Devon, and plans of Exeter, Plymouth, Devonport, and Stonehouse. A new edition. 403, [1]p., 3 folding maps, and 25 engraved plates. Original blind and gilt stamped brown cloth. Some age toning to the paper, and covers rubbed. Book label of Alfred Wallis, Esq., F.R.S.I, 2 Regent's Park, Heavitree, Essex. small 8vo. Exeter: printed and published by Henry Besley. c.1850. £65.00





54. DEVONSHIRE. Besley's Views. Devonshire. 22 *engraved plates*, the majority by G. Townsend. Original blind stamped and gilt lettered dark green cloth. Slight foxing.

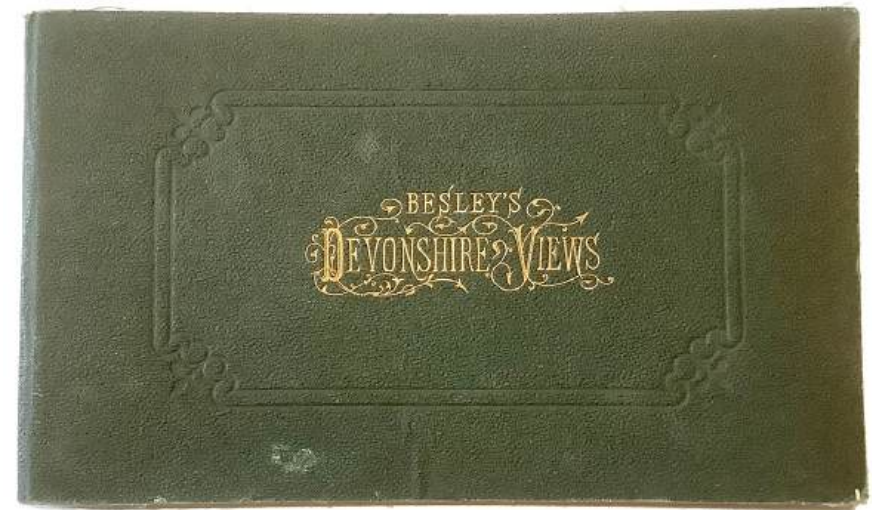
small oblong 4to. H. Besley, Directory Office, South Street, Exeter. c.1860.
£45.00

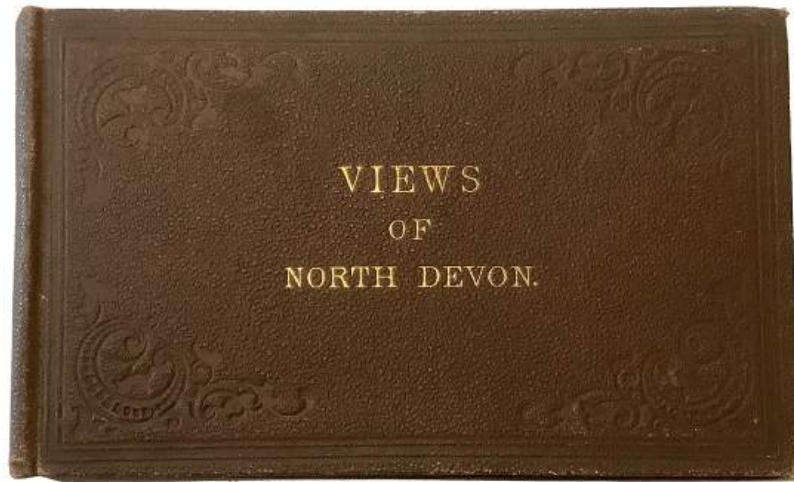
~ Dartmouth (3), The Start, Torquay (6), Daddy's Hole, Ansty's Cove, Watcombe, Babbicombe, Paignton, Teignmouth (2), Teignmouth and Shaldon, Dawlish (2), Newton, Bowerman's Nose.

55. DEVONSHIRE. Besley's Devonshire Views. 18 *engraved views*, mainly by G. Townsend. Some foxing. Original blind stamped and gilt lettered dark green limp cloth. Two small marks to the covers.

small oblong 4to. H. Besley, Directory Office, South Street, Exeter. c1860.
£45.00

~ Ilfracombe (6), Wildersmouth, Lynton & Lynmouth (6), Barnstaple, Appledore and Instow, Bideford, Westward Ho!, Tiverton.







56. DEVON. Views of North Devon. *Title-page, and 20 engraved plates.* A very good copy in original blind stamped and gilt lettered dark brown cloth. Scarce and unrecorded in WorldCat. small oblong 4to. published by W. Stewart, Bookseller, &c., Ilfracombe. c.1860. £60.00

~ Ilfracombe (8), Hillsborough from Capstone Hill, Capstone Hill Parade, Valley of the West Lyn, Valley of Rocks, Waters Meet, Waterfall, Lynton and Lynmouth (2), Valley of the East Lyn, Watermouth, Clovelly. Some of the plates are drawn and engraved by William Willis.


57. DEVON. Scenery in the North of Devon. *12 engraved plates, some by J. Martin, William Willis.* Original linen backed patterned glazed paper boards, with original label on the upper cover. Some slight foxing. oblong 4to. J. Banfield. c.1865. £75.00





58. DOVER. Bonython's Dover Guide; containing a concise description of the Castle Heights, Harbour, Town and Vicinity; also an account of the stages from Dover to London, and remarkable objects on the road. A new edition, embellished with two copper plate engravings and a plan of the town and port of Dover. *iv*, 142pp., engraved frontispiece, engraved plate, and folding plan. Original printed boards, joints cracked but firm. Corners and board edges worn, and covers dusty, but generally clean internally, with some marginal browning to the map and plates. 8vo. Dover: printed and sold by William Bonython, Apollo Library, King's Street, Market Place. 1823. £100.00

~ This edition unrecorded in WorldCat.




59. DOVER. Batcheller, W. The New Dover Guide, including a concise sketch of the ancient and modern history of the town and castle, and such other general information as may be useful to visitors; and a short description of the neighbouring villages. The sixth edition, much enlarged. Embellished with twenty-six illustrations, and plans of the castle, the ancient town wall, St Mary's Church, and the Maison Dieu. 206pp., frontispiece, 2 plans, 9 plates, and numerous text woodcuts. Contemporary dark green half calf, raised and gilt banded spine with red morocco label. Some rubbing to the joints and corners, and head of the spine worn. Book-plate of Charles Benson.

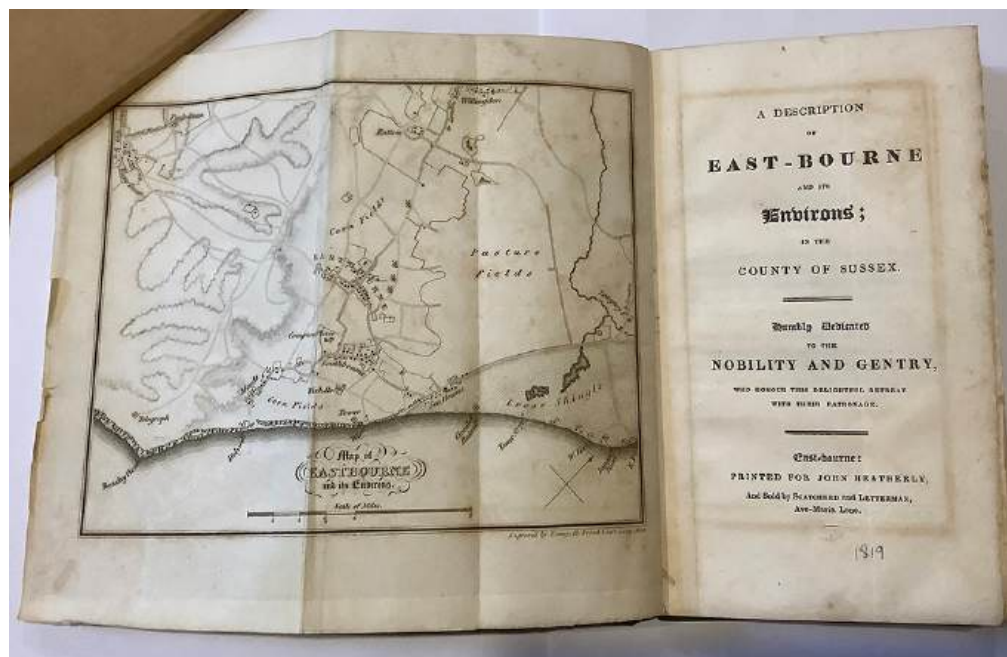
8vo. Dover: printed and published by W. Batcheller. 1844. £60.00

~ This edition appears unrecorded in WorldCat.

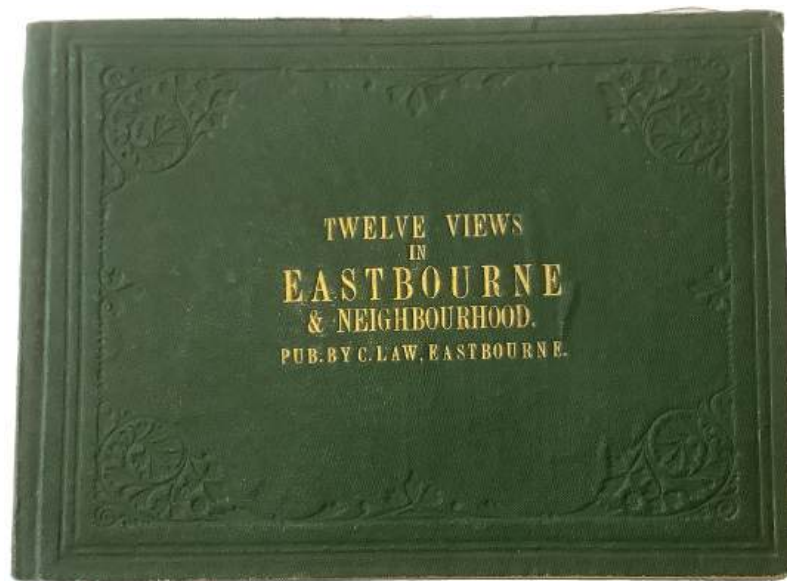




60. DURHAM. A Sketch of Durham for the use of visitors and others. With sixty-eight illustrations. Eleventh edition. x, 194, [2], xxx appendix, [18]pp adverts., frontispiece, title-page vignette, and full-page and vignette text illustrations. Original printed paper wrappers, covers dusty and a little creased. 8vo. Durham: George Walker. [1885]. £30.00

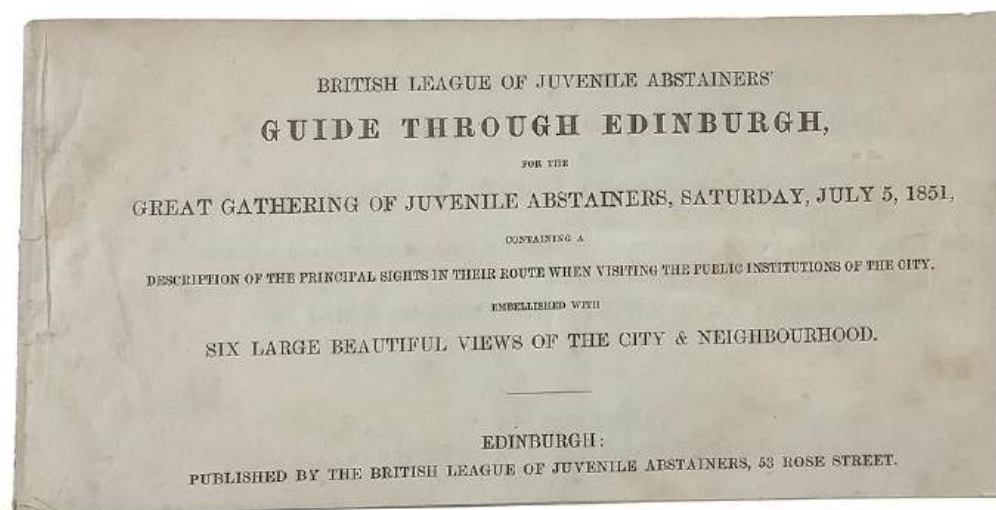


61. EASTBOURNE. A Description of East-Bourne and its environs, in the County of Sussex. Humbly dedicated to the nobility and gentry who honour this delightful retreat with their patronage. 48, [2]pp., folding frontispiece map, 3 plates. Later 19th century half green morocco, gilt spine, top-edge-gilt. A little rubbed, and slight foxing. 8vo. East-bourne: printed for John Heatherly. [1819]. £180.00




62. EASTBOURNE. Twelve Views in Eastbourne & Neighbourhood. 12 engraved plates with vignette views. The plates have just some very slight, mainly marginal foxing. Bound in original blind stamped and gilt lettered dark green limp cloth. small oblong to. Pubd. By C. Law, Eastbourne. c.1865. £65.00

~ Unrecorded in WorldCat.



63. EDINBURGH. British League of Juvenile Abstainers' Guide through Edinburgh for the great gathering of juvenile abstainers, Saturday, July 5, 1851. Containing a description of the principal sights in their route when visiting the public institutions of the city, embellished with six large beautiful views of the city & neighbourhood. 10pp., 6 engravings. A very good copy, stitched in original printed wrappers. small oblong folio. Edinburgh: published by the British League of Juvenile Abstainers, 53 Rose Street. [1851]. £120.00

~ Rare, WorldCat records a single copy (NLS).





64. EDINBURGH. Oliver & Boyd's Guide to Edinburgh and its Neighbourhood, with plan of the city and eight engravings on steel. *iv*, 87, [1]*p.*, *folding plan*, 8 *engraved plates*. Original gilt lettered green cloth, all-edges-gilt. Some dustiness to the covers. The text clean, but the plates are water-stained. 8vo. Edinburgh: Oliver & Boyd. 1860. £45.00

~ This is the first edition, and is unrecorded in BL. Another edition was published in 1862.

65. ESSEX. [Cromwell, Thomas Kitson]. Excursions in the County of Essex: comprising a brief historical and topographical delineation of every town and village: together with descriptions of the residences of the nobility and gentry, remains of antiquity, and every other interesting object of curiosity: forming a complete guide for the traveller and tourist. Two volumes. *iv*, [2], 224*pp*; [2], 197, [1]*p.*, *engraved title-page*, *folding map*, 54 *engraved plates*, Vol I, (*as per list to the binder*); *engraved title-page*, *folding map*. 40 *engraved plates*, (*as per list to the binder*), Vol II.

Contemporary tree calf, plainly rebaked, gilt bands, red morocco labels. Corners worn, and some occasional foxing. 12mo. printed for Longman, Hurst, Rees, Orme, and Brown. 1818. £85.00

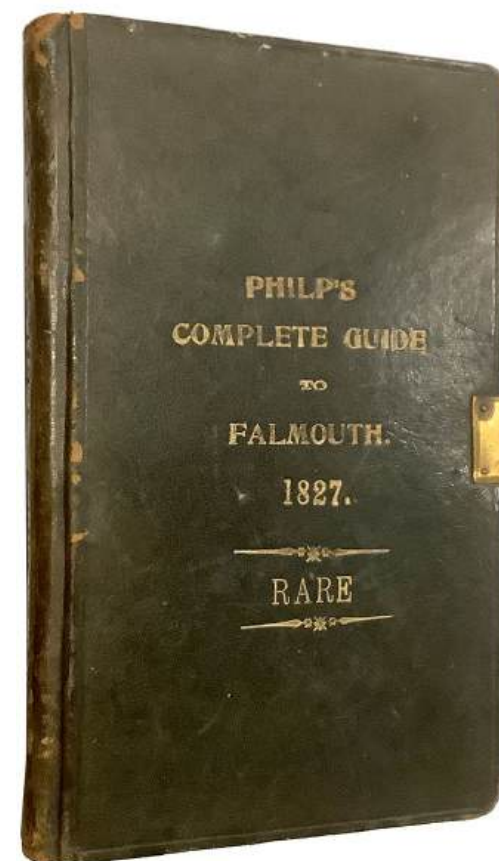




66. EXETER. A New Guide to the City of Exeter, and its Environs; with descriptive sketches of the adjacent Watering Places. ii, 134pp., engraved frontispiece. Original linen cloth backed marbled boards. Spine rubbed with wear to the joints and the head, but the boards firmly in place. Corners worn, and some light browning.

12mo. Exeter: printed for W. Spreat, Bookseller. 1824.


£45.00



67. FALMOUTH. A Panorama of Falmouth, containing a history of the origin, progress, and present state of the Port; particulars of the packet and other establishments; directions to the public offices, taverns, lodging houses, &c &c. Descriptions of the walks, rides, aquatic excursions, and every other object of interest in its vicinity; with a map and other engravings. Being a complete guide to the harbour, town, and surrounding country. 90, [4] subscribers, [2] omissions of subscribers' names, [13]pp adverts (one with a plate), the final page pasted down onto the inner rear board. Coloured chart of packet signals, 3 lithograph plates (2 folding), folding map. Lacks pages 91-92 (Directory), and also the frontispiece. Name torn away from the blank head of the title-page. Bound in original printed boards, covers very darkened, and then bound in 19th century dark green calf, with brass clasp. Lettered in gilt on the upper board, with 'rare' in gilt also added.

8vo. Falmouth: printed at the Cornish Magazine Office. [1827].

£75.00




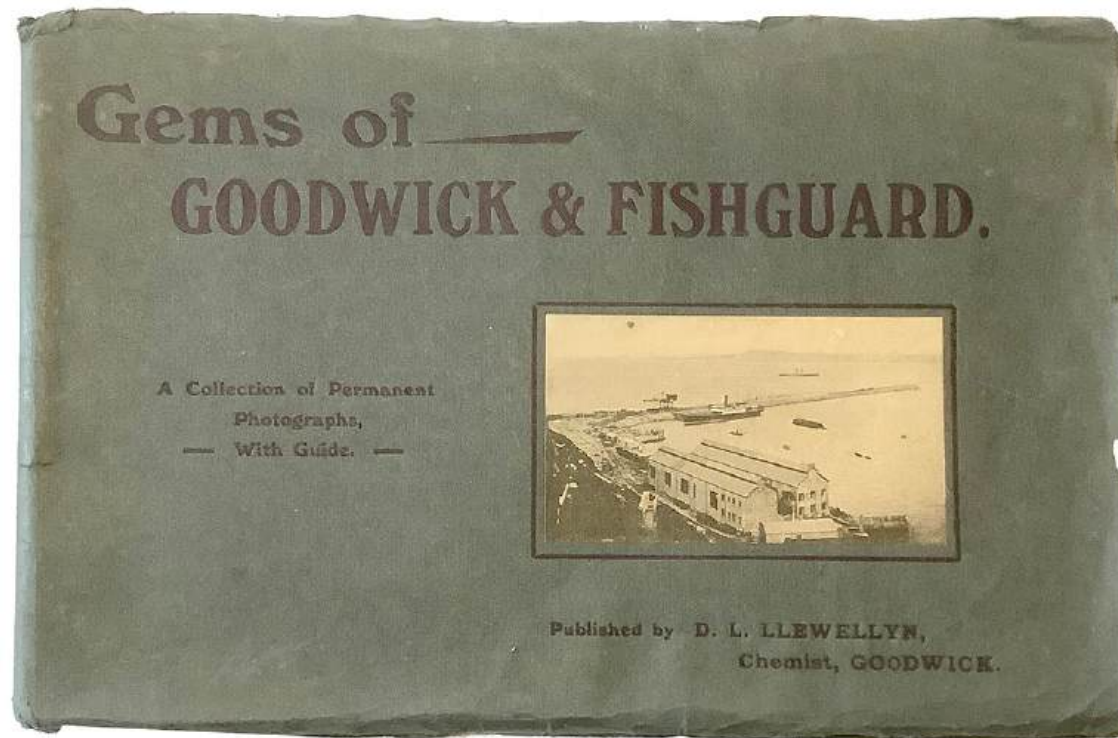
68. FALMOUTH. Worth, Richard Nicholls. Guide to the Harbour, Town, & Neighbourhood of Falmouth, their attractions, advantages, and capabilities. With historical and traditional notes. First edition. [8], 75, [1], [10]pp adverts., 9 engraved plates. Original gilt lettered and blind stamped red cloth. Some foxing, mainly to the edge of the book block, rear inner hinge worn, and slight wear to the head and tail of the spine. Book-plate. Scarce. Worldcat, BL; Georgia, Texas only. 8vo. Truro: Lake & Lake, Princes Street. 1876. £50.00

~ Richard Nicholls Worth (1837-1896); geologist and historian, devoted his spare time to investigating the history and geology of the west of England. Patient and exact, dreading hasty theorising, he did much for the history, archaeology, and geology of Devon and Cornwall. He was twice president of the Plymouth Association, and in 1891 of the Devonshire Association.

69. GLASGOW. Willox, John. The Glasgow Tourist and Itinerary: being a complete handbook to the history, manufactures, public institutions, scenery of Glasgow, and the surrounding districts, consisting of a series of walks in the city, and excursions through the adjoining country. 129, [1], [4]pp adverts., half-title., engraved frontispiece, 13 plates, folding map, and folding plan on the rear inner board showing "the course of the Union Canal & Railways." Large engraved label for W.H. Lizars, printed in red and black on the inner front board. Original gilt lettered and blind stamped cloth, wear to head and tail of the spine, with some rubbing and mottling to the rear board. Lacks the front-end-paper, and some foxing. 8vo. Edinburgh: W.H. Lizars. 1850. £75.00



~ At the end of the book blank pages have been bound in, most probably for the visitor to make notes. The book is set out as a series of walks around the city and further excursions round and about. Here the owner has written "visited 10 & 11 June 1881", and lists the places he has seen.






70. GOODWICK. *Gems of Goodwick & Fishguard*. A collection of permanent photographs, with descriptive letterpress. *Title-page and 16 mounted photographic plates*. Foxing to the half-title and final leaf, otherwise generally clean with just some occasional minor marks. Original wrappers, with photographic view mounted onto the upper cover. Name written on the half-title. oblong 4to. published by D.L. Llewellyn, Chemist, Goodwick. c1920. £30.00

~ Unrecorded in WorldCat.



71. GRAND JUNCTION. Hassell, John. *Tour of the Grand Junction*, illustrated with a series of engravings; with an historical and topographical description of those parts of the counties...through which the canal passes. viii, 147, [4]pp., hand-coloured aquatint frontispiece and 23 hand-coloured aquatint plates. Full contemporary dark red calf, gilt borders, gilt panelled spine, and morocco label. Split to the upper joint, some wear to the head of the spine, but boards firm, and board edges rubbed. Some offsetting from the frontispiece to the title-page, and minor foxing, but the plates bright and clean. Abbey, Scenery 30.
8vo. J. Hassell. 1819.


£180.00



72. GRANGE. *Sketches of Grange and the Neighbourhood*. [2], ii, 116pp., *frontispiece and 4 lithograph plates*. A good copy in original blind and gilt stamped brown cloth. Upper joint cracked but very firm, and some slight fading to the boards. Scarce. The 'sketches' first appeared in the Kendal Mercury.

small 8vo. Kendal: John Hudson. 1850.


£50.00



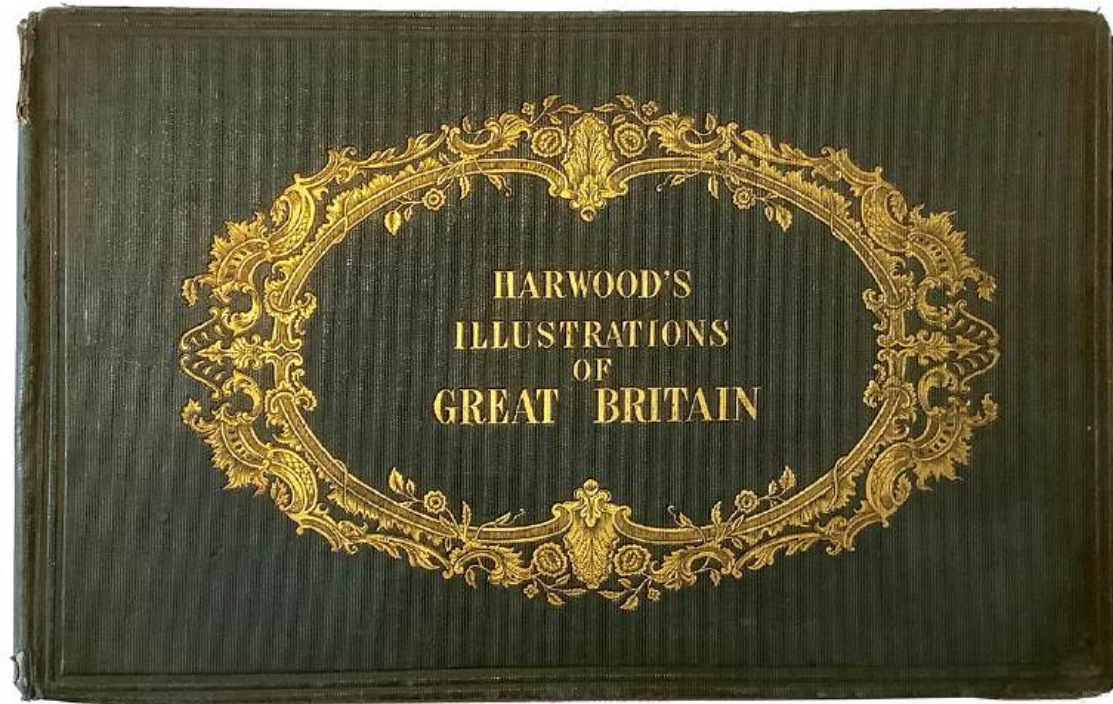
73. GRANGE. *Sketches of Grange and the Neighbourhood*. [2], ii, 116pp., *frontispiece and 4 lithograph plates*. Original blind and gilt stamped green cloth. Spine a little worn at the head and tail and with a knock about an inch down.. Owner's name dated 1908 on the end-paper. The 'sketches' first appeared in the Kendal Mercury.

small 8vo. Kendal: John Hudson. 1850.


£50.00



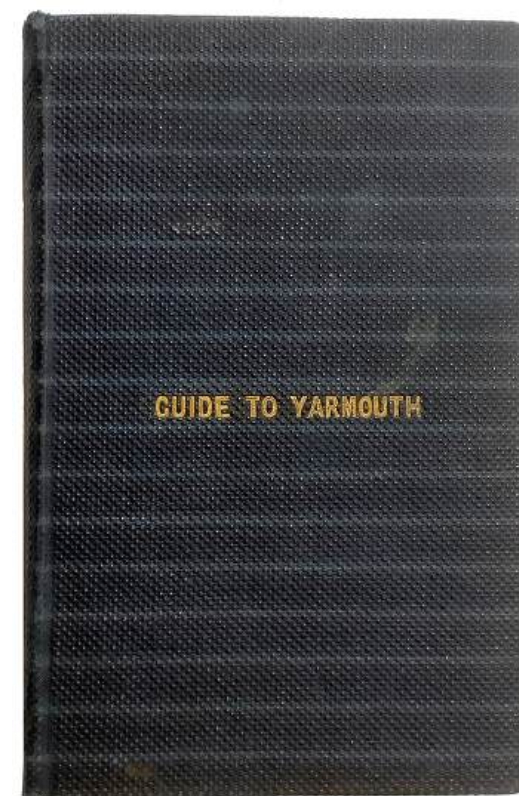
74. GRAVESEND. Clifford, J.R.S. Gravesend and its Neighbourhood. *viii*, 144pp. original printed card covers, backstrip repaired with black tape, and marks to inner front cover. Preface dated 1886. 8vo. Gravesend: Smither Bros., 3, Milton Road. 1888. £25.00



75. GREAT BRITAIN. Harwood's Illustrations of Great Britain. *Engraved title-page and 29 engraved plates, dated 1842 - 1848.* Some slight toning and occasional foxing and minor marks. Original gilt lettered dark green ribbed cloth, all-edges-gilt. Head and tail of the spine worn, and covers rubbed.. small oblong 4to. J. Harwood. c1848. £45.00



76. GREAT YARMOUTH. Druery, John Henry. Historical and Topographical notices of Great Yarmouth, in Norfolk, and its environs, including the parishes and hamlets of the half hundred of Lothingland, in Suffolk. [2], xviii, 382, [4]pp., half-title., engraved frontispiece, 8 engraved plates, 2 folding pedigrees. Later nineteenth century half leather, marbled boards. Spine rubbed with wear to the head and tail. Corners worn, and some foxing and age toning to the paper. Book-plate. 8vo. published by Nichols & Son. 1826. £75.00



77. GREAT YARMOUTH. The Guide to Great Yarmouth; containing its early history, and a succinct account of the public buildings and other objects of interest in the town and neighbourhood. Tenth edition, revised and enlarged, with numerous illustrations. 134, [6]pp adverts., engraved frontispiece, 8 engraved plates, and text woodcuts. Original gilt lettered dark blue striped cloth. A few minor marks to the text and an early owner has changed 'German Ocean' to 'North Sea'. small 8vo. Great Yarmouth: printed and published by Wm. Cobb and Co. [1862]. £65.00


~ WorldCat records just two copies of this edition (Leicester; Nat. Hist. Museum).

78. GREAT YARMOUTH. The Guide to Great Yarmouth; containing its early history, and a succinct account of the public buildings and other objects of interest in the town and neighbourhood. Tenth edition, revised and enlarged, with numerous illustrations. 134, [6]pp *adverts.*, *engraved frontispiece*, 8 *engraved plates*, and *text woodcuts*. Original gilt lettered dark blue striped cloth. Some foxing and occasional browning, and two pages a little edge worn.

small 8vo. Great Yarmouth: printed and published by Wm. Cobb and Co. [1862].

£40.00

~ WorldCat records just two copies of this edition (Leicester; Nat. Hist. Museum).



79. GREAT YARMOUTH. The Guide to Great Yarmouth; containing its early history, and a succinct account of the public buildings and other objects of interest in the town and neighbourhood. Eighth edition, revised and enlarged, with numerous illustrations. 127, [1]p., *frontispiece*, 11 *plates and a folding map*. Original marbled cloth with printed label on the upper cover. Some splitting along the joints, several gatherings a little proud, and slight age toning to the paper.


small 8vo. Great Yarmouth: printed and published by Louis A. Meall. [1858].

£45.00

80. GUERNSEY. Bichard's Guide and Visitors' Handbook to Guernsey. Alderney, Sark, Herm, and Jethou. With a Map. [2], 127, [1]p., *folding frontispiece map*. Original yellow glazed printed wrappers, which have some marks and dustiness. Internally clean.

12mo. Guernsey, printed and published by T[homas M[auger] Bichard. c.1865. £60.00

~ This may be an enlarged edition of *Bichard's Guide to the Islands of Guernsey, Alderney, Sark, and Herm*. (1862, 94pp with no map). It is not recorded in WorldCat.







81. GUILDFORD. 12 Views of Guildford for 6d. Twelve engraved plates depicting sixteen views. Original printed wrappers rather edge worn and dusty. The plates in good condition.
small oblong 4to. J.Rowe, Publisher, Dorking. c.1850. £45.00

~ Unrecorded in WorldCat. The plates are after Miss Stedman (a panoramic view across Guildford from the Mount), J.R. Thompson, Allom, G.S.Shepherd, and Chas. Pyne,

82. GUILDFORD. Rambles Round Guildford; preceded by a topographical & historical description of the town. A new edition, revised and enlarged. With illustrations. *iv*, [1], 4-174, [8]pp adverts., title-page printed in blue and red, and contents leaf in green., engraved frontispiece, 6 engraved plates. A very good copy in blind stamped and gilt lettered red cloth, lemon yellow endpapers. Slight rubbing to the upper cover.
small 8vo. Guildford; printed and published by Andrews, 61, High Street. 1857. £75.00

~ WorldCat records BL, and NLS only of this enlarged edition.





83. GUILDFORD. *Rambles Round Guildford*; preceded by a topographical & historical description of the town. A new edition, revised and enlarged. With illustrations. *iv*, [1], 4-174, [8]*pp* adverts., title-page printed in blue and red, and contents leaf in green., engraved frontispiece, 6 engraved plates. Original printed linen cloth boards, pink end-papers carrying local adverts. Some foxing and light age toning.

small 8vo. Guildford; printed and published by Andrews, 61, High Street. 1857.


£75.00

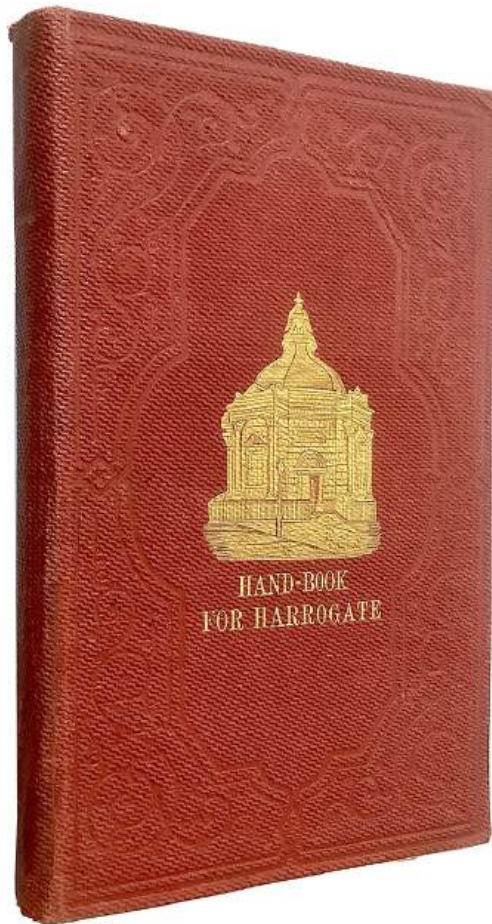
~ WorldCat records BL, and NLS only of this enlarged edition.

84. HAMPTON COURT. Jesse, Edward. *A Summer's Day at Hampton Court, being a guide to the Palace and Gardens; with an illustrative catalogue of the pictures according to the new arrangement, including those in the apartments recently opened to the public.* *viii*, 135, [1]*p* advert leaf., half-title., 9 engraved plates. A very good copy in original green ribbed publisher's cloth with large gilt blocked illustration of the gates to Hampton Court on the upper cover. Covers slightly marked, and some foxing to the end-papers, and blanks. Ownership name of Juliana Penruddocke, 1840, on the inner front board.

8vo. John Murray, Albermarle Street. 1839. £50.00

~ The first edition. Possibly owned by Lady Juliana Penruddocke, of Fyfield Manor House.





85. HARROGATE. The Illustrated Hand-Book for Harrogate, with Excursions in the Neighbourhood. Compiled by the Editors of the "Harrogate Advertiser." Also, incorporated by permission, Observations on the Medicinal Springs of Harrogate, by George Kennion, M.D. 168, [32]pp adverts., tinted lithograph frontispiece of 'Harrogate Wells from West Park', 2 large folding maps, and 7 tinted lithograph plates. A very good copy in original blind and gilt stamped dark red limp cloth. A very scarce and most attractive guide.

small 8vo. Harrogate: Hollins and Moxon. 1858.

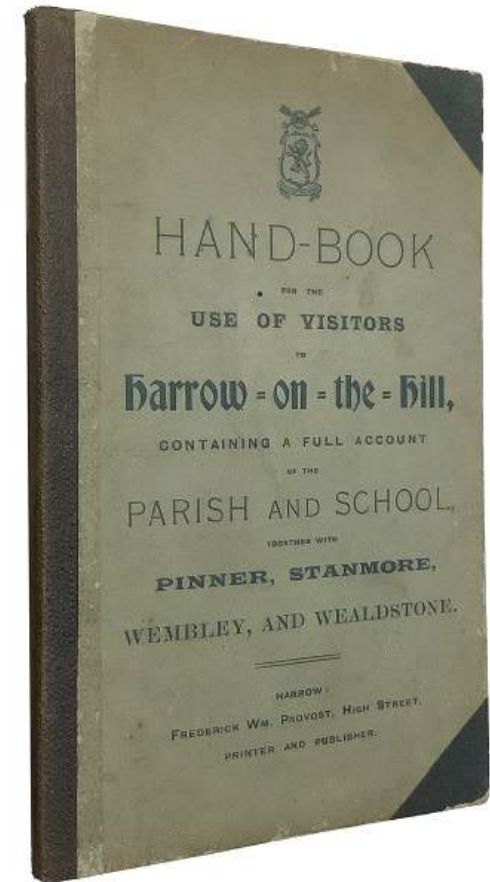
£95.00

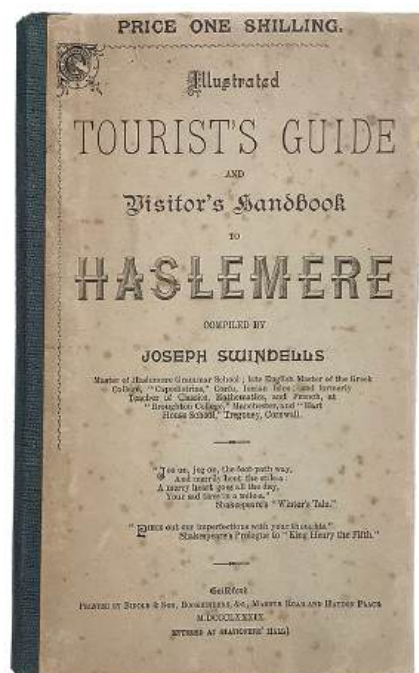
86. HARROW-ON-THE-HILL. Hand-book to Harrow-on-the-Hill: containing a topographical and historical account of the parish and school: also the villages of Pinner and Stanmore, Wealdstone and Wembley. 62, [2]pp., 4 photographic plates, and text vignettes. A very good copy in original linen backed printed card covers.

small 8vo. Harrow: Frederick Wm. Provost, High Street. c.1880.

£30.00

~ Scarce, WorldCat records Wesleyan University only.





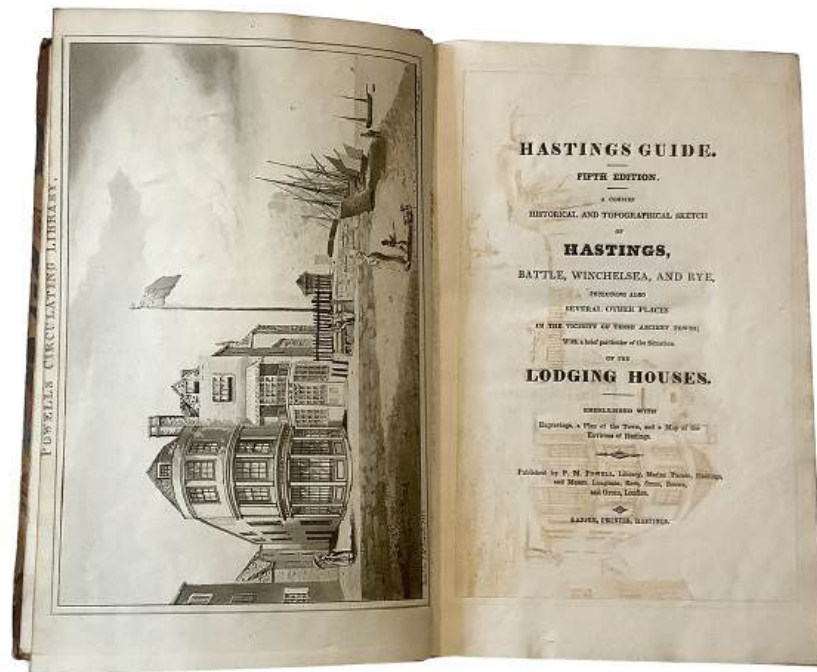
87. HASLEMERE. Swindells, Joseph. Illustrated Tourist's Guide and Visitors' Handbook to Haslemere. 30, [10]pp adverts., 6 plates, and a woodcut. A very good copy in original linen backed printed boards which have sme slight foxing. Internally very clean. The first edition. 12mo. Guildford: printed by Biddle & Son. 1889. £30.00

88. HASTINGS. Hastings Guide: a concise historical and topographical sketch of Hastings, Battle, Winchelsea, and Rye, including also several other places in the vicinity of those ancient towns ; with a brief particular of the situation of the lodging houses, with a brief particular of their situation and accommodations. Third edition. [4], 92pp., with preliminary advert and terms of subscription for Powell's Library., 2 folding plans, 5 plates, geological map. A very good uncut copy in rebacked original boards, with original paper label on the upper cover. Some early related notes on the rear end-paper. Slight edge wear to the boards. Worldcat: State Library of NSW, only.



8vo. [Hastings]: Published by P.M. Powell, and Messrs. Longman, Hurst, Rees, Orme and Brown, London. [1823]. £95.00

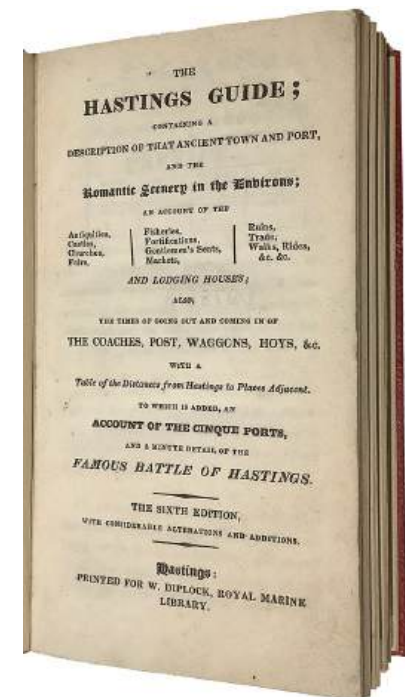
~ Powell opened a library at the eastern end of Marine Parade by the Fort or battery in 1813 and had been one of the publishers of Stockdale's guide in 1817. That same year he published his own first guide book, "Hastings Guide" based on the historical content of Stell's guide but also including a list of lodging houses. Two years later he produced a "Guide to the Lodging Houses at Hastings" as an appendix to Stockdale's guide. Powell produced his second edition which included sketches by Stockdale and Redman and an updated list of amenities. The third edition appeared in 1823, very similar to the second but with updated Street directory and list of lodging houses.



89. HASTINGS. Hastings Guide: a concise historical and topographical sketch of Hastings, Battle, Winchelsea, and Rye, including also several other places in the vicinity of those ancient towns ; with a brief particular of the situation of the lodging houses. Fifth edition. 102pp., frontispiece, 26 engraved plates. A good clean copy, but bound without the map and plan. Contemporary half calf, marbled boards, gilt morocco label on the upper board. Spine very worn, with loss at the head and tail, and joints cracked. Corners also worn.

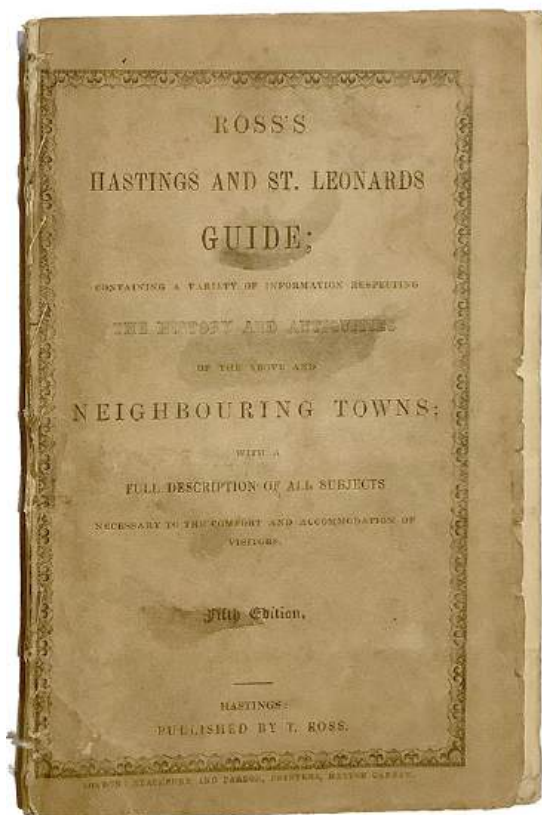
8vo. [Hastings]: Published by P.M. Powell, and Messrs. Longman, Hurst, Rees, Orme and Brown, London. c.1825. £65.00

90. HASTINGS. [Stell, I]. The Hastings Guide; containing a description of that ancient town and port, and the romantic scenery in the



environs : an account of the antiquities, castles, churches, fairs, fisheries, fortifications, gentlemen's seats, markets, ruins, trade, walks, rides, &c. &c. and lodging houses: also, the times of going out and coming in of the coaches, post, waggons, hoys, &c. With a table of the distances from Hastings to places adjacent. To which is added, an account of the Cinque Ports, and a minute detail of the famous Battle of Hastings. The sixth edition, with considerable alterations and additions. vii, [1], 94, [2]pp. Lacks the frontispiece and map. Later, but not recent pebble grain red cloth, gilt lettered spine. Stamp of Worthing Public Library on the verso of the title-page, and label on inner rear board. Original pink printed label mounted onto a preliminary blank. 12mo. Hastings: printed for W. Diplock, Royal Marine Library. c1824. £20.00

~ Date of publication from internal evidence: text mentions excavation and tides in 1824.




91. HASTINGS. Ross's Hastings & St. Leonard's Guide, containing a variety of information respecting the history & antiquities of the above and neighbouring towns. With a full description of all subjects necessary to the comfort & accommodation of visitors. Fifth edition. 106, [2]pp., with the trade directory and final adverts., folding frontispiece map (a little torn without loss), 2 folding engraved plates. Original printed wrappers rather dusty and marked, neatly rebacked. Some foxing to the plates.

12mo. Hastings: published by T. Ross. [1847].

£45.00


~ WorldCat records three copies (BL; Folger, Wisconsin.)



92. HASTINGS. Diplock's New Guide to Hastings, St Leonard's, and the Neighbourhood. Compiled from "The Handbook to Hastings," etc. 87, [1], 28pp adverts., folding map and 6 engraved plates. Original blind stamped and gilt lettered limp cloth. The plates have some browning and old water-staining. small 8vo. Hastings: William Diplock, Royal Marine Library. c.1840.

£65.00

~ This edition appears to be unrecorded in WorldCat.



93. HASTINGS. Walcott, Mackenzie E.C. Battle Abbey, with notices of the Parish Church & Town. 95, [1]p., frontispiece, 4 plates, and text illustrations. A good copy in original printed yellow glazed paper covers. Early ownership name of Mrs Lewis, Hastings, at the head of the front cover. Plates foxed.
8vo. Battle and Hastings: Ticehurst Brothers. c.1870. £30.00

~ The concluding list of deans and vicars, ends in 1863 with the appointment of E.N. Crake.

94. HASTINGS. Walcott, Mackenzie E.C. Battle Abbey; with notices of the Parish Church and Town. 92pp., engraved frontispiece, 3 engraved plates.
8vo. Battle: F.W. Ticehurst.

bound with...

- Harington, C.S. Hand-Book to Herstmonceux Castle & Church. [8], 64pp., text woodcuts.
8vo. Hastings: published by Ticehurst Brothers. 1875.

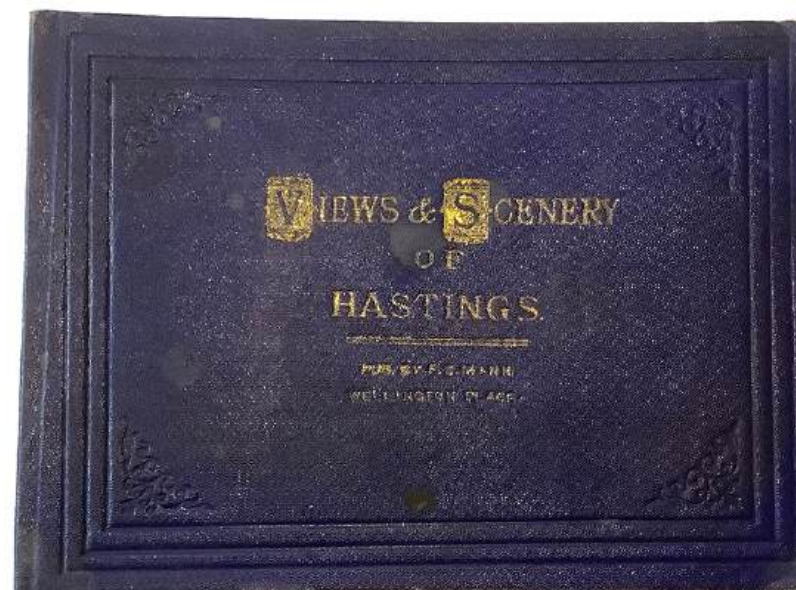
bound with...

- Chambers, George F. A Hand-Book for Eastbourne. Ninth edition. 176pp., text woodcuts.
8vo. Edward Stanford. 1877.

Three titles in one, nicely bound in contemporary half calf, blind tooled spine with raised gilt bands and red morocco label, marbled boards. Ex West Sussex County Library with bookplate and stamp on the verso of each title-page.

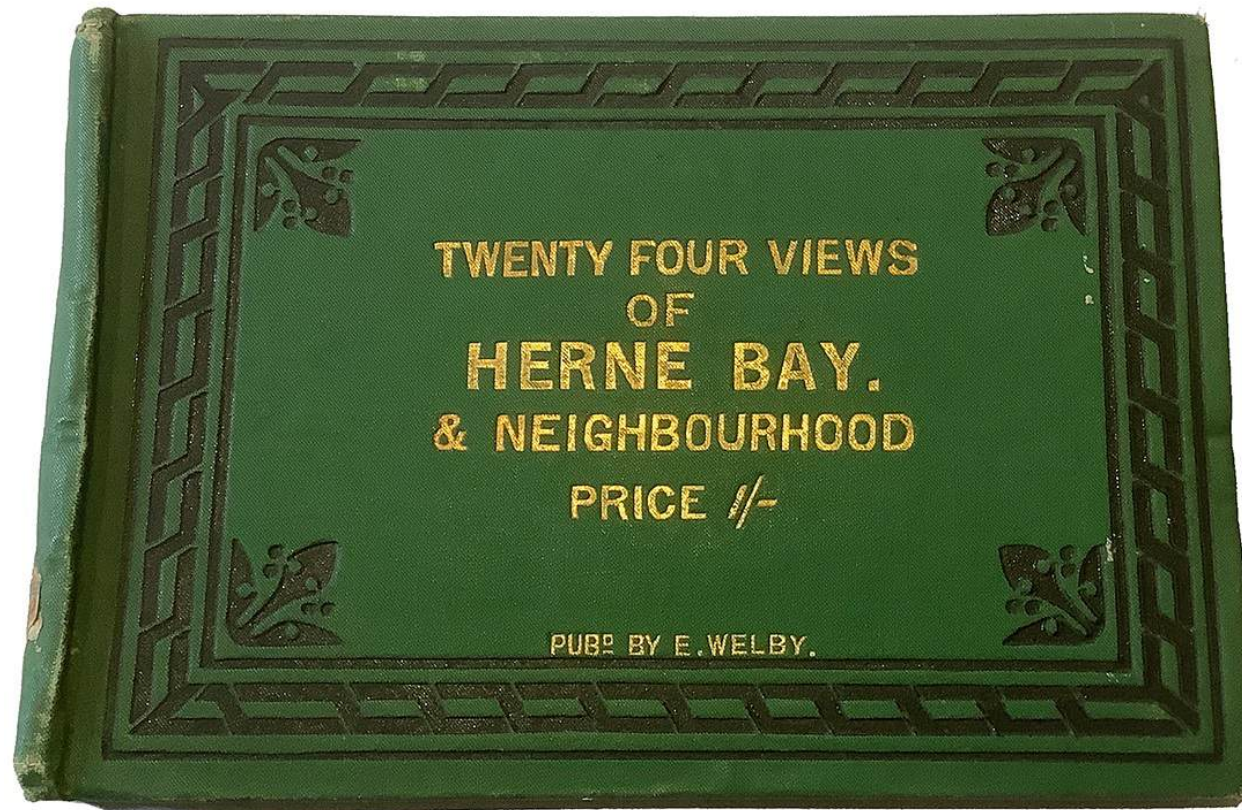
£75.00





95. HASTINGS. Views & Scenery of Hastings. 24 engraved plates with vignette views, by Rock and Co. Plates dated 1856-1872. Small waterstain to the top outer tip of the plates. Original blind stamped and gilt lettered brown limp cloth. Covers rather dull and with old waterstain at the head of the upper board.
small oblong 4to. Rock and Co. c1872. £25.00

96. HASTINGS. Views & Scenery of Hastings. 24 engraved plates with vignette views, by Rock and Co. Plates dated 1852-1873. Some foxing. Original blind stamped and gilt lettered blue limp cloth. Covers slightly marked.
small oblong 4to. F.S. Mann, Wellington Place. c.1873. £45.00

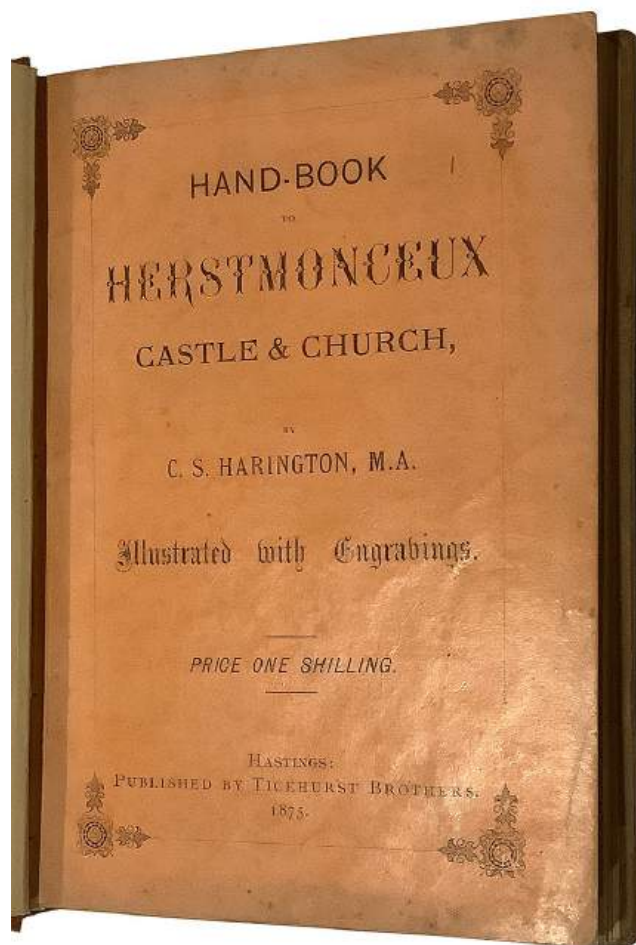


97. HERNE BAY. Twenty-Four Views of Herne Bay, & Neighbourhood. Price 1/-. 24 engraved plates with vignette views, by Kershaw & Son. A very clean copy bound in original black and green cloth, gilt lettered. Inscription dated Herne Bay, July 1880 on the end-paper, and later name (1933) on the inner front board.

small oblong 4to. Pubd. By E. Welby. c1880.

£65.00

~ Noted in WorldCat but with no locations recorded.



98. HERSTMONCEUX. Harington, C.S. Hand-book to Herstmonceux Castle and Church, being an abridgement of the Rev. Canon Venables' "Castle of Herstmonceux and its Lords." [8], 64pp., *text illustrations*. Original wrappers bound in. 8vo. Hastings: published by Ticehurst Brothers. 1875.

bound with...

BRISTOL. A Short Guide to St Mary Redcliffe, Bristol. 32pp., *illustrations*. Original wrappers bound in. 8vo. Bristol. Came & Cave. December, 1921.

bound with...

BODIAM. Johnson, Theodore. The History of Bodiam, its Ancient Manor, Church, and Castle. 52, [4]pp., *illustrations*. Original wrappers bound in. 8vo. Hastings. F.J. Parsons, Ltd. 1913.

bound with...

LECHLADE. Taunt, Henry W. Fairford Church, Lechlade, and the District. Sixth edition (enlarged). 84pp., *illustrations*. Original wrappers bound in. 8vo. Fairford: Thomas Powell. c.1905.

Four titles bound in cloth backed boards.

£50.00



99. HULL. A Modern Delineation of the Town & Port of Kingston upon Hull: being an accurate guide to all the various objects of public interest or importance, curiosity or amusement, in Hull and its environs. [4], ii, v, [1], 114, [6], xiv pages., *half-title*. An uncut copy bound in recent calf backed marbled boards. Rather foxed, and name is written on the half-title. Modern book-plate.

8vo. Hull: printed by and for W. Turner, Silver Street. 1805.


£120.00

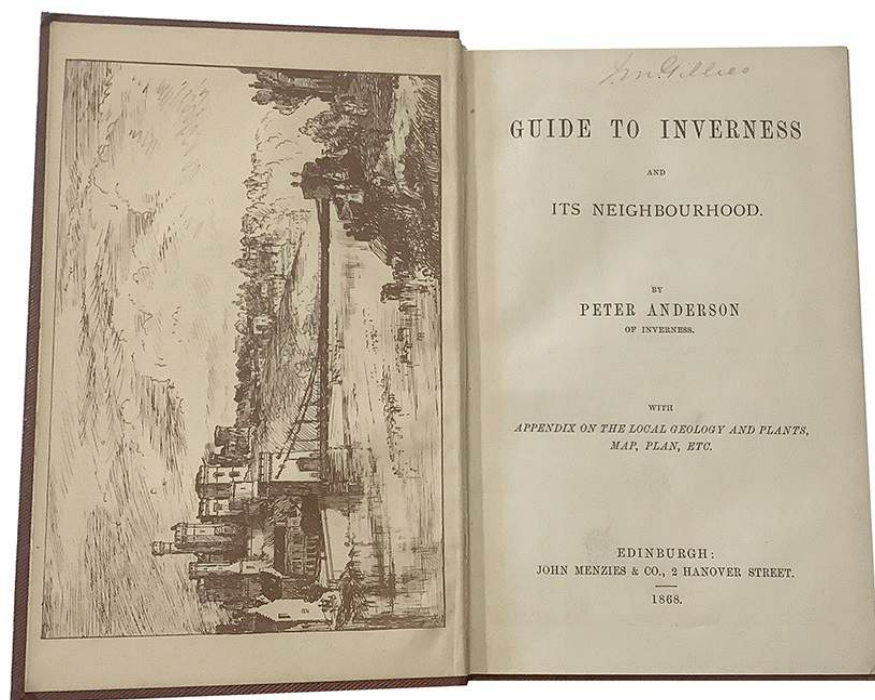
100. ILFRACOMBE. A Guide to Ilfracombe, and the neighbouring towns, comprehending a general sketch of the history & objects most worthy of remark in that part of the north of Devon. A new edition, illustrated. vi, 154pp., *engraved frontispiece, folding map, folding plan, and 7 steel engraved vignette views (2 full-page)*. Original red cloth, with engraved paper label to the upper cover. A few marks to the cloth, spine with light creases and a little wear. Some foxing, mainly to the preliminaries, and with early ownership name at the head of the title-page, and later name label at the foot of the marbled end-paper.

8vo. Ilfracombe: printed by J. Banfield. [c.1845].

£60.00

~ First published by J. Banfield in 1830, with 50pp, and just a folding map.

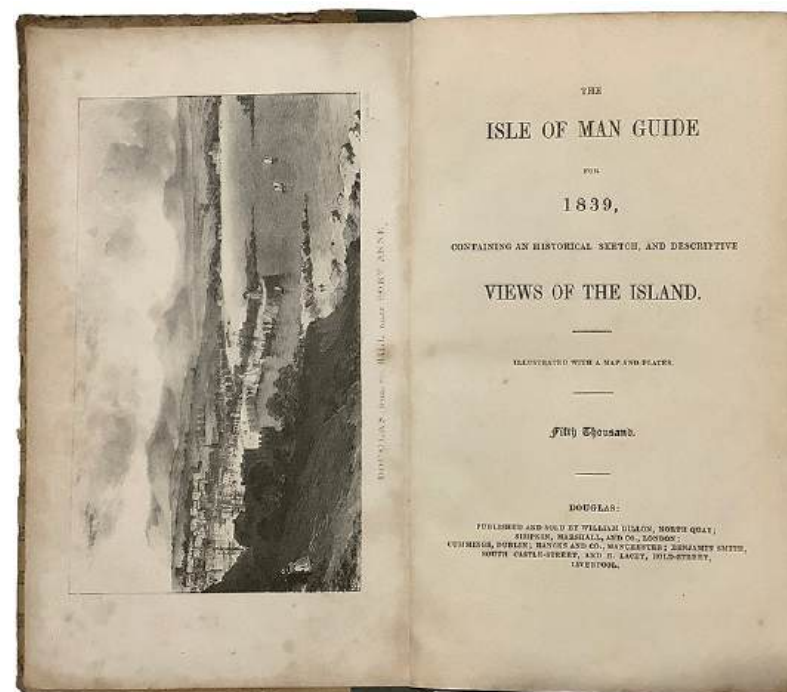




101. INVERNESS. Anderson, Peter. Guide to Inverness and its Neighbourhood. With appendix on the local geology and plants, map, plan, etc. *iv*, 132pp., *frontispiece*, *folding plan*. A good clean copy in later gilt lettered red cloth.

8vo. Edinburgh: John Menzies & Co. 1868.

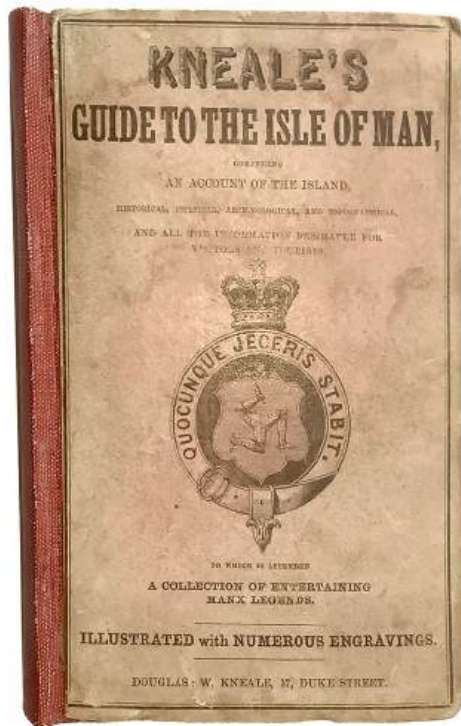
£75.00



102. ISLE OF MAN. [Haining, Samuel]. The Isle of Man Guide for 1839, containing an historical sketch, and descriptive views of the Island. Illustrated with a map and plates. Fifth thousand. *iii*, 201, [1]p., *lithograph frontispiece*, *folding map*, and 7 *lithograph plates*. Later, but not recent, cloth backed patterned paper boards. Slight wear to the head and tail of the spine and corners worn. Rather foxed, and several gatherings a little proud in the binding. 12mo. Douglas: published and sold by William Dillon, North Quay. [Liverpool printed]. 1839.

£40.00

~ WorldCat, BL, Liverpool, NLS.


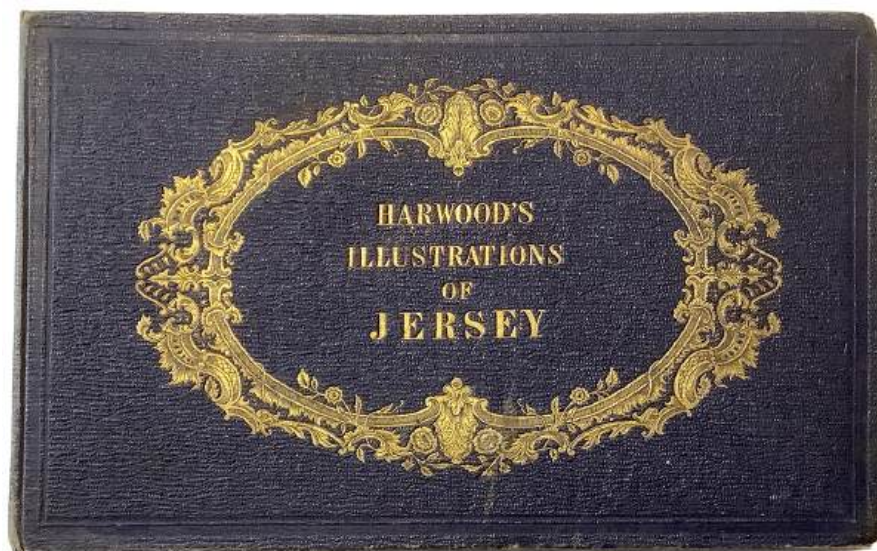


103. ISLE OF MAN. Kneale, W. Kneale's Guide to the Isle of Man: comprising an account of the island, historical, physical, archeological, & topographical, and all the information desirable for visitors and tourists to which is appended a collection of entertaining Manx legends. 224pp., engraved frontispiece, 11 engraved plates, and text vignettes. There is an additional plate at p.148 'Ramsay Bay, and Town.' Original printed glazed boards with later linen cloth spine, new endpapers and paste-downs. Covers a little marked, some wear to the corner tips, and slight foxing.
8vo. Douglas: W. Kneale, 37, Duke Street. [1860]. £60.00

~ This copy does not have a folding map, and there is a note at the end of the 'list of illustrations' that "Maps and numerous steel engravings will be found in the more expensive editions of this work."



104. ISLE OF WIGHT. A New Picture of the Isle of Wight, illustrated with thirty-six plates of the most beautiful and interesting views throughout the island, in imitation of the original sketches, drawn and engraved by William Cooke. To which is prefixed an introductory account of the island, and a voyage round its coast. xiv, 171, [3]pp., engraved frontispiece, folding hand-coloured map, and 35 engraved plates. Contemporary diced calf, expertly rebaked, with black and gilt bands, and black label, corners worn. Tissue guards are foxed but the plates are generally clean.
8vo: printed by W. Wilson, St John's Square. 1808. £120.00



105. JERSEY. Harwood's Illustrations of Jersey. 35 *engraved plates*. Plates dated 1842-1856. Age toning to the guard sheets but the plates generally clean with some slight foxing. Original gilt lettered dark blue cloth. Joints and board edges rubbed.

small oblong 4to. J. Harwood. c1856.

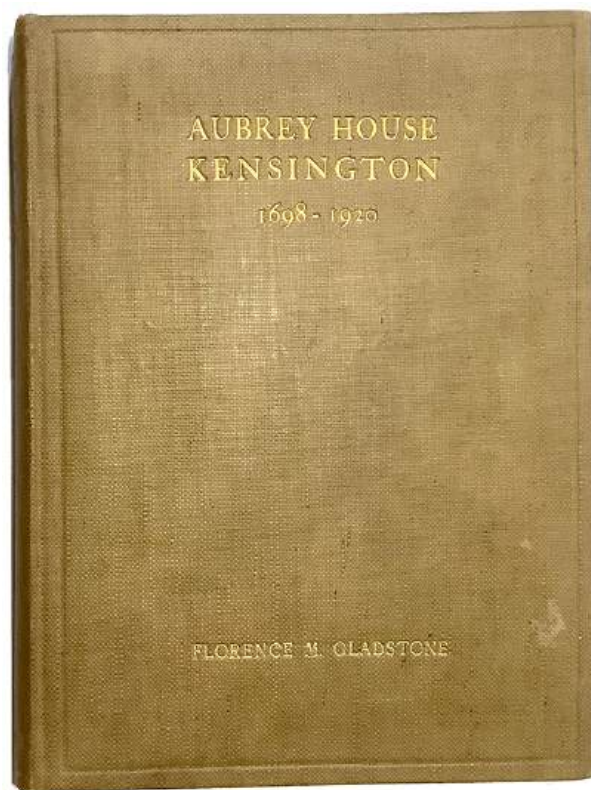
£50.00

~ WorldCat records editions with 18, 30, 60, 62, and 65 plates.

106. KENSINGTON. Faulkner, Thomas. History and Antiquities of Kensington, interspersed with biographical anecdotes of royal and distinguished personages, and a descriptive catalogue of the collection of pictures in the palace, from a survey made by the late B. West, esq. P.R.A., by command of His Majesty. xvi, [2], 624, [11pp., frontispiece, folding map, engraved plates, and text vignettes. Lacks one folding pedigree, but with an additional folding plate (Bayswater Chapel) bound in before p.585. Contemporary dark green half calf, raised gilt bands, red morocco labels. Some rubbing to the joints and board edges, and foxing to some of the plates.

8vo. printed by D. Jaques, for T. Egerton. 1820.

£80.00




107. KENSINGTON. Gladstone, Florence M. *Aubrey House, Kensington 1698-1920*. [8], 61, [1]p., *half-title., frontispiece and 24 monochrome plates*. A very good copy in original gilt lettered buckram.

small 4to. Arthur L. Humphreys. 1922.

£95.00

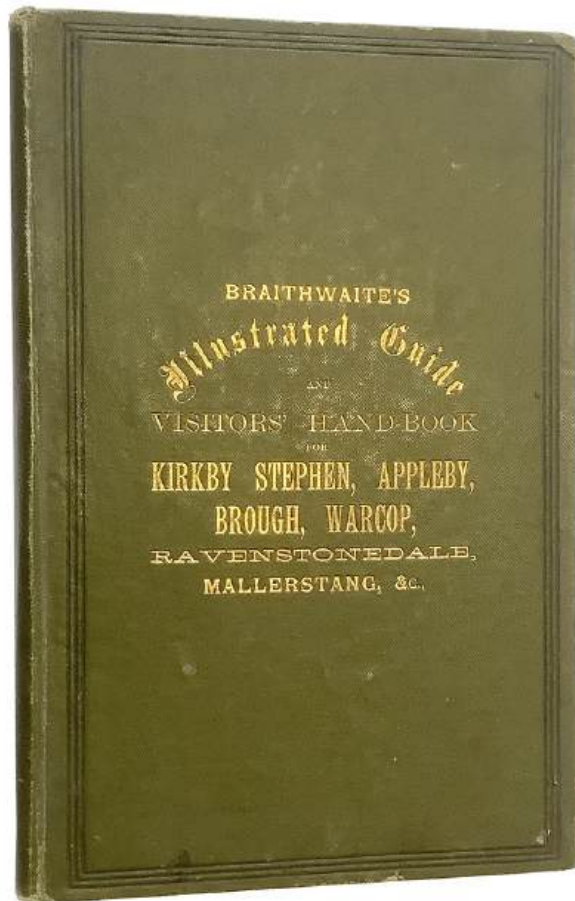
~ This copy belonged to the owner of the house Jean Ingelow Alexander (1877-1972), with her signature dated 28th October 1933 on the end-paper. In the prefatory note she writes: "My father had always hoped to put together the notes which he had collected on his old house... his intention has now been carried out by our friend and neighbour, Miss Gladstone..."



108. KENT. *Summer Excursions in the County of Kent, along the banks of the rivers Thames and Medway*. Illustrated with one hundred and forty engravings on wood, from original sketches. xvi, 306, [2]pp., *half-title., frontispiece, and numerous text vignettes*. Some occasional foxing and light age toning to the paper. Original cream and gilt stamped binding, which has some mellowing, but is in very good condition.

8vo. Wm. S. Orr and Co. 1847.


£120.00



109. KIRKBY STEPHEN. Braithwaite, J.W. Guide to Kirkby Stephen, Appleby, Brough, Warcop, Ravenstonedale, Mallerstang, &c., including a map of the district, and chapters on the geology of Westmoreland and the botanical features of the neighbourhood. 134, [32]pp adverts (some printed on tinted paper)., frontispiece map, text illustrations, some full-page. A good copy in original gilt lettered dark green cloth. Some slight rubbing, and a little wear to the head and tail of the spine.

8vo. Kirkby Stephen: printed by J.W. Braithwaite. 1884.

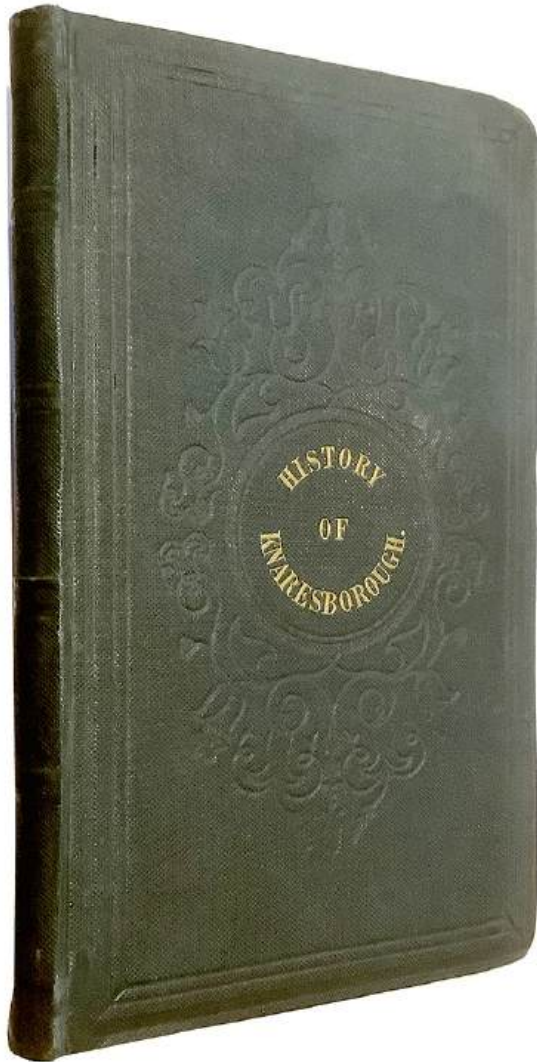
£95.00



110. KNARESBOROUGH. Hargrove, E. The History of the Castle, Town, and Forest of Knaresborough, with Harrogate, and its medicinal waters. Fourth edition. iv, 330pp., engraved frontispiece, folding hand-coloured map and 6 plates. Plainly bound in recent calf backed marbled boards. Poor black label.


12mo. York. W. Blanchard. 1789.

£60.00



111. KNARESBOROUGH. Clavert, Michael. The History of Knaresborough: comprising an accurate and detailed account of the castle, the forest, and the several townships included in the said parish. *viii*, 173, [1]p., 4 woodcut plates. Original blind stamped and gilt lettered dark green cloth. Some foxing and matching replacement end-papers. 8vo. Knaresbrough: printed and published by W. Parr. 1844. £50.00

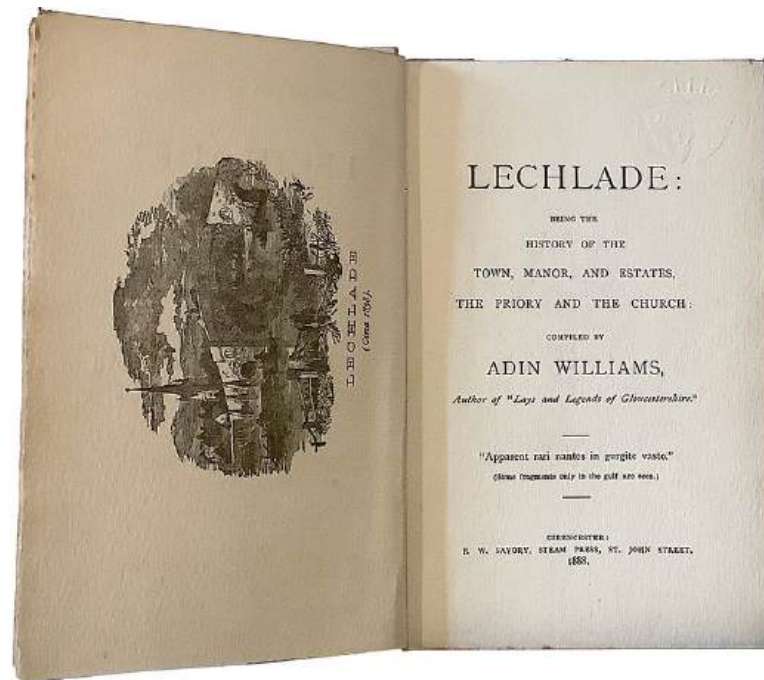
112. LAKE DISTRICT. [Feltham, John]. A Guide to all the Watering and Sea-Bathing Places; with a description of the Lakes; and Itineraries. Illusrtated with maps and views. [Second edition]. *iv*, 450, [4]pp adverts., 55 engraved maps, views, and a table of distances. A good copy in contemporary calf, gilt banded spine and green gilt label. Upper joint cracked but firm, and some scattered foxing and occasional browning. thick 12mo. for Richard Phillips. [1806]. £160.00





113. LAKE DISTRICT. Tattersall, George. *The Lakes of England*. xii, 165, [1], errata leaf, 24pp adverts., half title., engraved frontispiece, engraved title-page and 40 engraved plates. Recent half leather, red cloth boards, top-edge-gilt. Some slight foxing. 8vo. Sherwood and Co. [1836].

£50.00



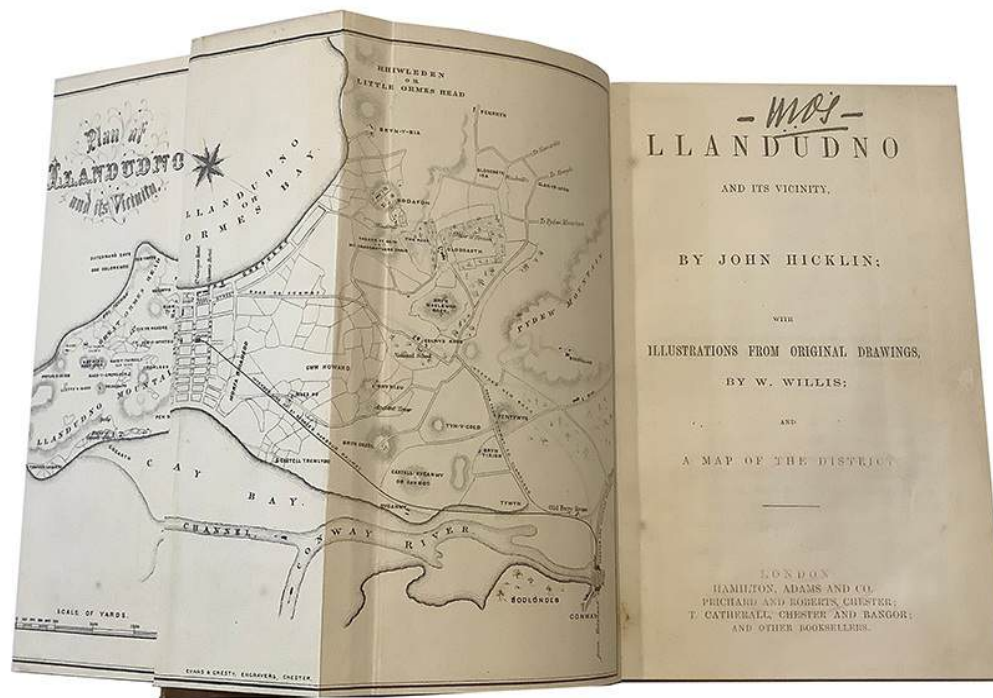
114. LECHLADE. Williams, Adin. *Lechlade: being the history of the town, manor, and estates, the priory and the church*. xii, 118pp., frontispiece. Original half cloth, marbled boards. Bookplate and blind crest to the title-page and following leaf. The subscribers' list records 114 names, and 175 copies.

8vo. Cirencester: E.W. Savory, Steam Press, St John Street. 1888.


£40.00



115. LEATH WARD, (Cumberland). Jefferson, Samuel. The History and Antiquities of Leath Ward, in the County of Cumberland: with biographical notices and memoirs. xiii, [3], 515, [3]pp., 14 *unnumbered leaves of plates*. A very good copy in contemporary dark green half morocco, marbled boards, top-edge-gilt. The subscribers' list notes c150 names. 8vo. Carlisle: S. Jefferson, 34, Scotch-Street, 1840. £75.00




116. LLANDUDNO. Hicklin, John. Llandudno and its Vicinity. With illustrations from original drawings, by W. Willis. viii, 162, [6]pp *adverts, one advert with a pasted over engraving stating 'present time', folding map, 7 plates (3 with two images)*. Later, but not recent, half calf, marbled boards, gilt banded spine with red morocco label. Some very slight foxing, and map creased. Later owner's inscription on the end-paper, 8vo. Hamilton, Adams and Co. [1856]. £100.00



117. LONDON. Britton, John (ed.). The Original Picture of London, enlarged and improved: being a correct guide for the stranger, as well as for the inhabitant, to the Metropolis of the British Empire. Together with a description of the environs. The twenty-fifth edition, revised and corrected to the present time. *xlili*, 498, [2]pp *adverts.*, *folding frontispiece*, *additional engraved general title-page*, 26 engraved plates (each with multiple views), *folding map*, and *folding plan*. Lacks one folding plan, and the folding map is torn without loss. Recent gilt lettered blue cloth.

12mo. Longman, Rees, Orme, Brown and Green. c.1826. £50.00


~ WorldCat notes that “a 25th edition has not been traced.” All of the 'editions' after the 'Twenty-Fourth' are revised impressions of the stereotyped text with unaltered impressions of the plates.



118. LONDON. Whittock, Nathaniel. The New Picture of London, Westminster, and the metropolitan boroughs. Containing a correct description of the most interesting objects in every part of the metropolis. Two volumes. *vi*, 336; [2], 337-579, [3]pp., *Engraved title-page (Vol I)*, and *general printed title-page bound in Vol II.*, *folding frontispiece*, and 90 engraved plates. Contemporary dark green half calf, raised and gilt banded spines with dark red morocco labels. Marbled boards. The plates are complete, but this copy lacks the folding map of London, a stub of which is present at the end.


12mo. George Virtue. [1847].

£120.00



119. LONDON. Blanchard, E.L. Adams's Pocket Descriptive Guide to the environs of the Metropolis:embracing Berkshire, Hertfordshire, Middlesex, Surrey, Kent and Essex in a circuit of 30 miles round London; embellished with a map of the environs ... also a splendid map of the Thames. 167, [1]p., *folding frontispiece map decorative title-page, 2 folding maps of the River Thames, and text vignettes*. Original blind stamped and gilt lettered cloth. Slight wear to the joints. small 8vo. W.J. Adams. [1852].

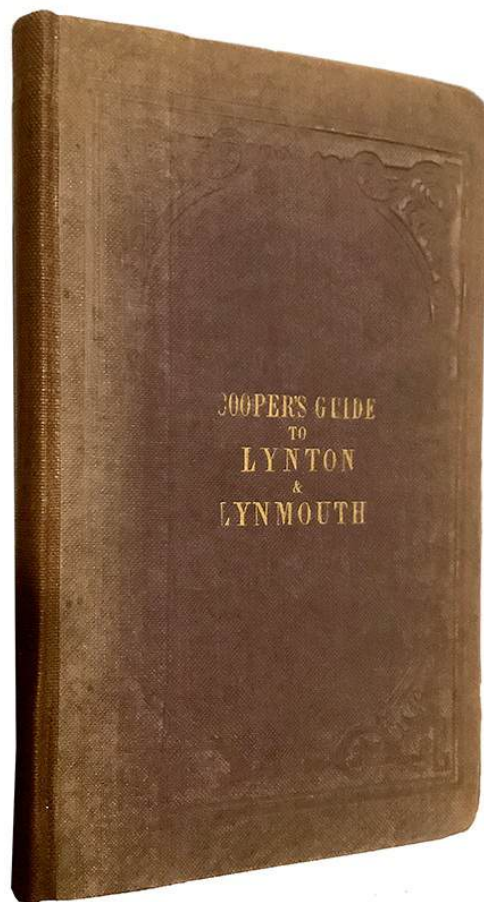
£60.00



120. LYMPSPFIELD. [Streatfeild, Thomas]. Lympsfield and its environs: being a series of views, with descriptions, of that village and objects of interest in its vicinity; and the old oak chair, a ballad. With illustrations by George Cruikshank. [42]pp., *half-title., 12 plates*. A very good copy in original linen cloth, with original paper label on the upper cover. Ownership names dated 1838 and 1840 on the end-paper and inner front board. 8vo. Westerham: Printed and published by Henry George; London: Simpkin, Marshall, and Co: And Charles Tilt. 1838.

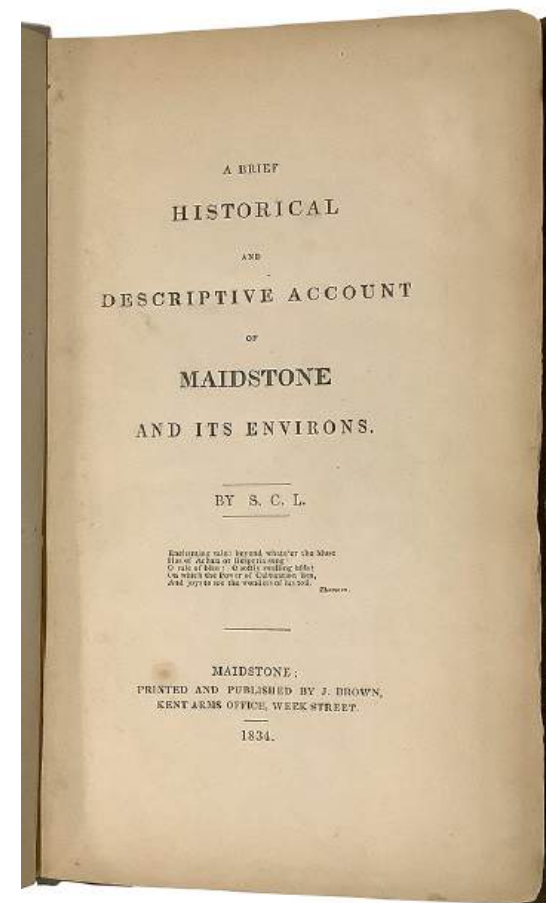
£80.00

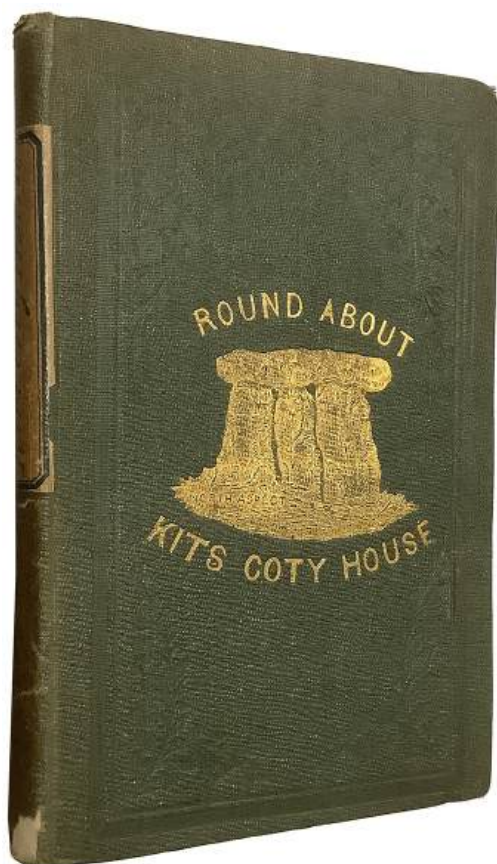
~ It includes four vignette woodcuts by George Cruikshank, and twelve lithographs by another artist.



121. LYNTON. Cooper, Thomas Henry. A Guide containing a short historical sketch of Lynton and places adjacent in North Devon, including Ilfracombe. xvi, 113, [1]p., 5 engraved plates, folding table. Folding map in modern facsimile. Original gilt lettered cloth, neatly rebacked. some wear to the corners.
8vo. John Russell Smith. [1853]. £25.00

122. MAIDSTONE. L[ampreys], S.C. A Brief Historical and Descriptive Account of Maidstone and its Environs. [8], 128pp., folding map, 8 engraved plates. Later 19th century dark green cloth, neatly rebacked, corners worn, mark to the upper cover. Foxing to the plates, and clean tear without loss to part of the central fold of the map. Leading edge of one plate worn.
8vo. Maidstone: printed and published by J. Brown, Kent Arms Office, Week Street. 1834. £50.00

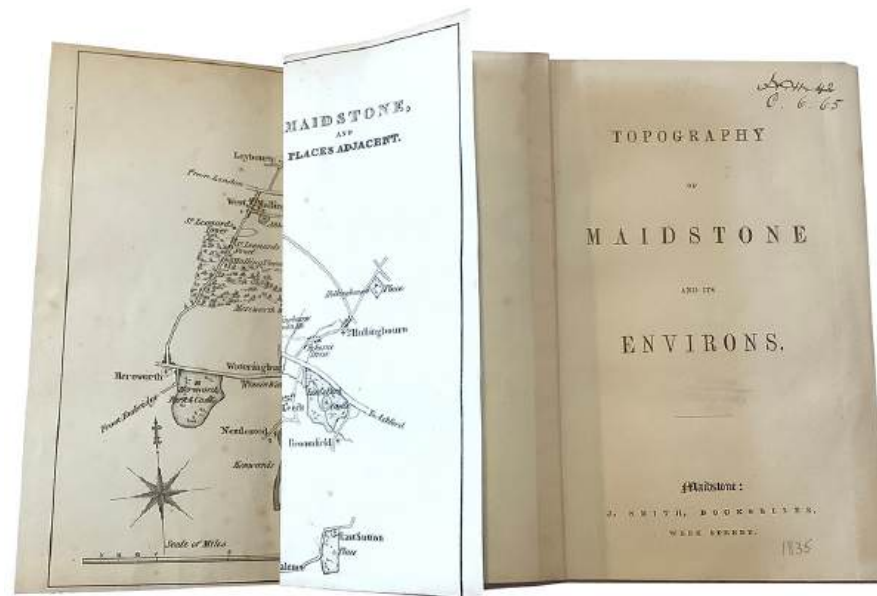





123. MAIDSTONE. Round about Kits Coty House: an essay in popular topography. xi, 156pp., lithograph frontispiece and lithograph vignette on the half-title, with a printed slip explaining them tipped-in. Original green gilt stamped cloth, later paper label to the spine, but not recent. Wear to the foot of the spine. Related cutting dated 1885 on the rear end-paper, advert slip tipped-in at the front. Recent book-plate. Scarce, Worldcat records BL, Oxford, NLS, V & A., only. 12mo. Maidstone: C.J. Cooke. 1861. £60.00

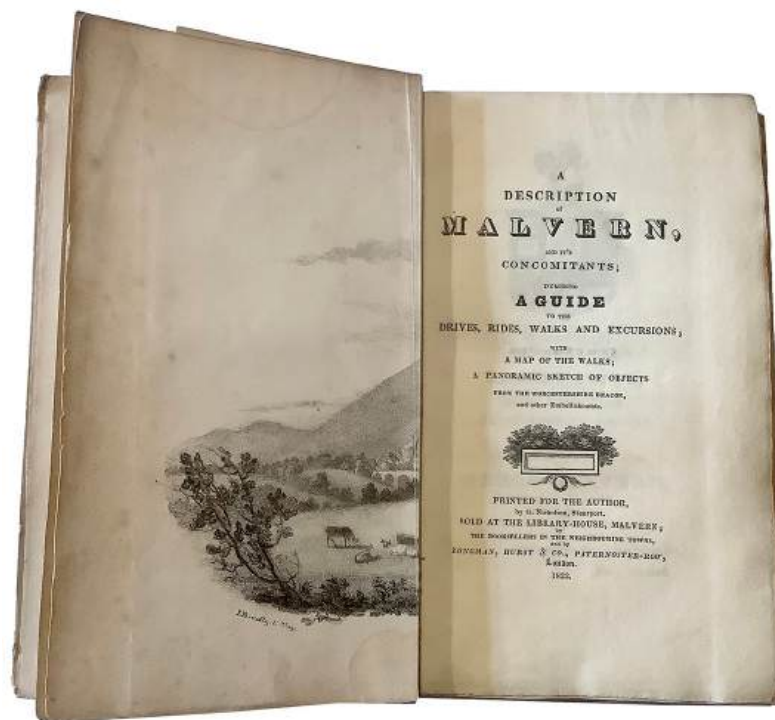
~ Kit's Coty House and its neighbour, Little Kit's Coty House, are the remains of two megalithic 'dolmen' burial chambers. Kit's Coty is the larger of the two monuments, with three uprights and a massive capstone, while the smaller, Little Kit's Coty (also known as the Countless Stones), is now a jumble of sarsens. Although the origins of their names are unknown, what is certain is that long barrows such as these were initially constructed during the early Neolithic period to act as communal burial sites.

124. MAIDSTONE. Topography of Maidstone and its Environs. [2], iii, [1], 108pp., folding frontispiece map, town plan, 9 plates. Original limp cloth with orange label on the cover. Withdrawn stamp of King's College Library, Cambridge on the verso of the title-page, and paper labels to the back-strip. Inner hinges cracked and covers a little dull. Owner's name dated Maidstone 1850 on the front-end-paper. small 8vo. Maidstone: J. Smith, Bookseller, Week Street. [1835]. £65.00

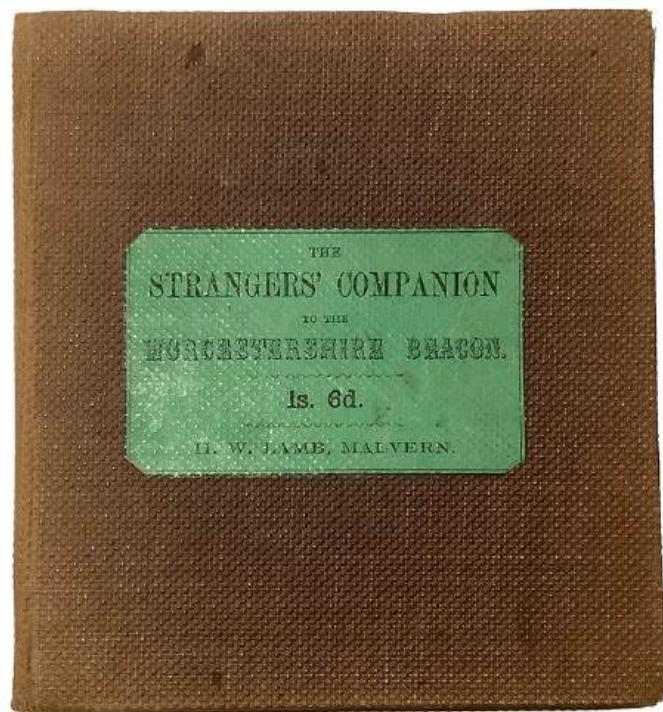




125. MAIDSTONE. Gilbert, Walter B. The Accounts of the Corpus Christus Fraternity: and papers relating to the antiquities of Maidstone: together with a list of mayors and other corporate officers, from the earliest times. [8], 164pp., *engraved frontispiece, and an engraved plate*. A very good clean copy bound in original blind stamped and gilt lettered red cloth. Inscribed 'from the author' on the front-end-paper. small 8vo. Maidstone: Wescomb and Smith. 1865. £40.00



126. MALVERN. [Southall, Mary]. A Description of Malvern, and it's concomitants: including a guide to the drives, rides, walks and excursions: with a map of the walks, a panoramic sketch of objects from the Worcestershire Beacon, and other embellishments. vi, [1], 176pp., 9 plates (some folding), *not all of which conform to those listed in the plate list*. A good clean copy, but the first leaf of the index with old tape repair, and both leaves of the index repaired at the head with slight loss of text. Later cloth backed boards. Bookplate. 8vo. printed for the Author, by G. Nicholson, Stourport. 1822. £50.00

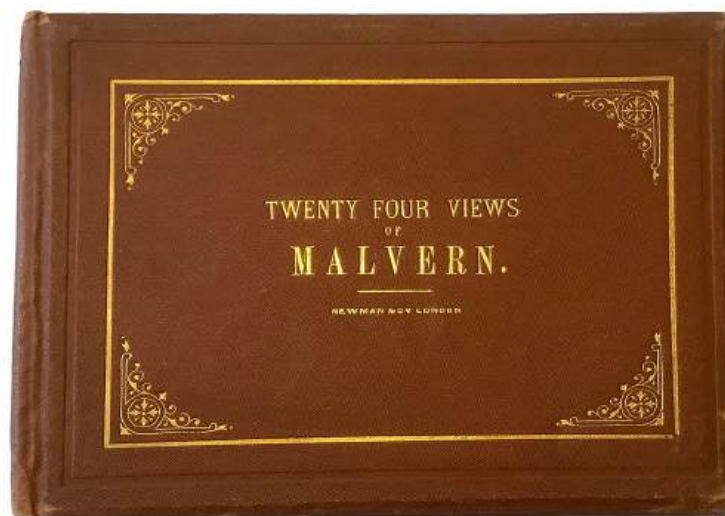


127. MALVERN. The Strangers' Companion to the Worcestershire Beacon. 1s. 6d. Large folding panoramic plan, (495mm x 340mm), lithographed by Hullmandel, and mounted in twelve sections on linen. A very good copy in original pebble grain cloth, with green printed label on the upper cover. Very scarce pocket folding sketch and key of the view, for tourists, no doubt sold from Lamb's 'Royal Library and Bazaar' in Malvern. The sketch is titled: "A Panoramic Sketch of the Country as seen from the Worcestershire Beacon, Malvern."

small 4to. (120mm x 115mm). H.W. Lamb, Malvern. c.1845.

£120.00

~ Copac locates copies at the British Library, Birmingham and Oxford.

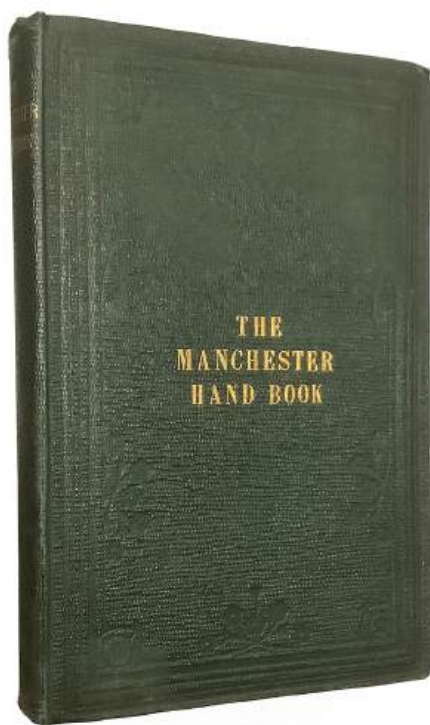


128. MALVERN. Twenty Four Views of Malvern. 24 engraved plates. Faint waterstain to the lower right hand section of the plates, otherwise clean. Original gilt lettered dark brown cloth. Some damp fading to the spine and lower board edges.

small oblong 4to. Newman & Co. c.1870.

£45.00

~ Noted in WorldCat but no locations recorded.



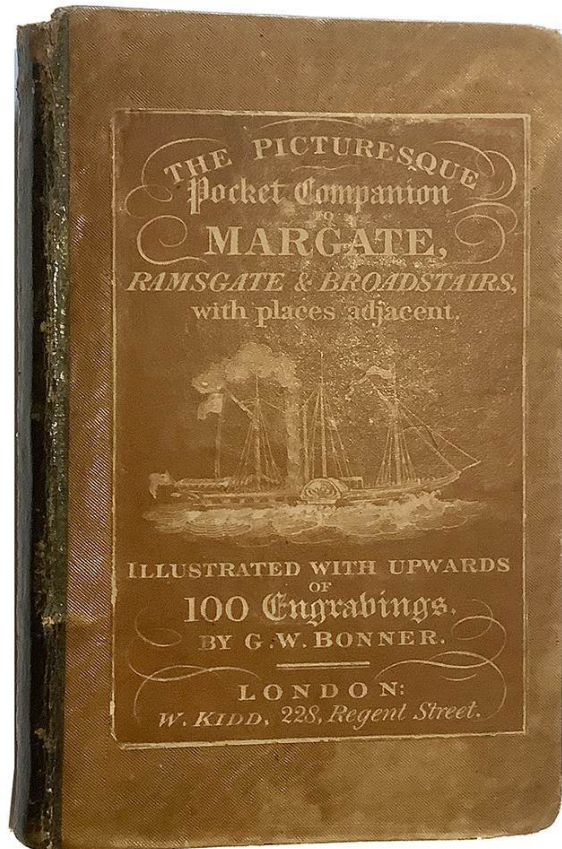
129. MANCHESTER. Perrin, Joseph. *The Manchester Handbook: an authentic account of the place and its people. With illustrations on wood by Gorge Measom, and a map. 180, [8]pp adverts and 20pp catalogue at the front., large folding map coloured in outline, frontispiece, and numerous text illustrations (one full-page).* A good copy in blind stamped and gilt lettered dark green cloth. Faint mark to the upper cover. Very slight tear without loss to the map, early owner's name on the end-paper. A few pencil lines in the margins. 8vo. Manchester: Hale and Roworth. [1857]. £95.00

~ Perrin includes a description of the life of the inmates at the New Bailey Prison. He writes: "All the prisoners were kept fully employed, and every description of useful labour that could be applied was in full operation. Most of the prisoners sentenced to and fit for hard labour were worked at the tread-wheel or crank-machine for a short period, and, if found deserving, were removed to some industrial employment. Prisoners were employed in weaving, mat-making, shoemaking, tailoring, brush-making, tinplate-working, smiths' work, wool, hair, oakum, cotton, and coconut fibre picking, cleaning, washing, cooking, and general domestic employments."

130. MARGATE. Oulton, Walley Chamberlain. *Picture of Margate and its Vicinity. Illustrated with a map and twenty views, engraved by J.J. Shury, from drawings by Captain G. Varlo, R.M. vi, 124pp., frontispiece map, engraved title-page, and 19 engraved plates.* Contemporary half calf, marbled boards, neatly rebaced but in paler leather, gilt label. Some rubbing to the marbled boards, corners neatly repaired, and some foxing to the plates. 8vo. Baldwin, Cradock, and Joy. 1820. £160.00



~ Oulton, Walley Chamberlain (c.1765–c.1820), dramatist and theatre historian, was born in Dublin. This appears to have been his last publication, and after this date there are no records for his activities and he disappears without trace.

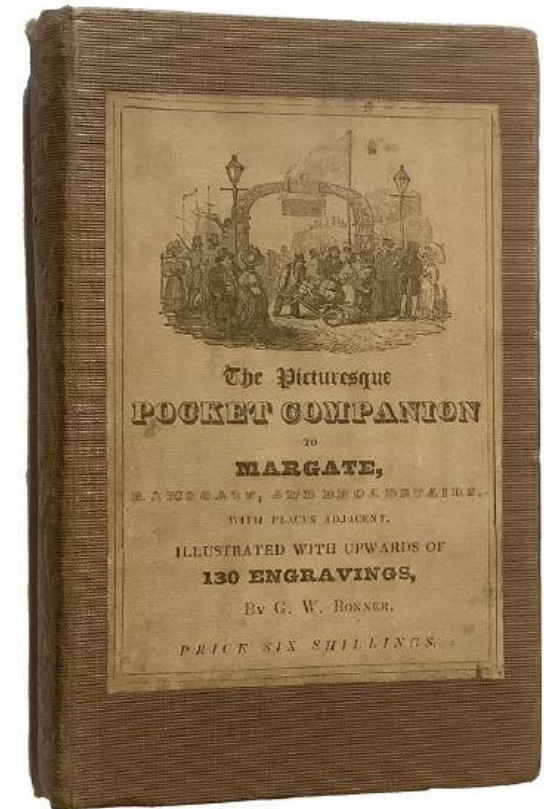



131. MARGATE. Bonner, G.W. The Picturesque Pocket Companion to Margate, Ramsgate, Broadstairs, and the parts adjacent: illustrated with one hundred and twenty engravings on wood. *iii, 215, 12pp., half-title., frontispiece, decorative title-page, 16 plates, and text woodcuts.* A good clean copy, bound in original printed glazed boards. Black gilt lettered roan spine worn at the head. Book-plate.

12mo. William Kidd. 1831. £60.00

132. MARGATE. Bonner, G.W. The Picturesque Pocket Companion to Margate, Ramsgate, Broadstairs, and the parts adjacent: illustrated with one hundred and twenty engravings on wood. *iii, 215, [1]p., half-title and preliminary advert leaf., frontispiece, decorative title-page, 16 plates, and text woodcuts.* A good clean copy, bound in original cloth, gilt spine, and large paper label on the upper board.

12mo. William Kidd. 1831. £65.00





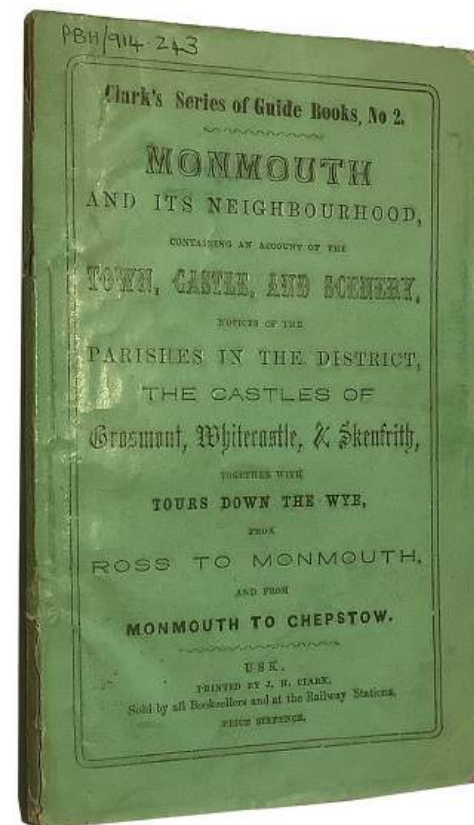
133. MINEHEAD. Views of Minehead. 12 engraved plates with vignette views. Original blind stamped and gilt lettered dark green cloth. Some foxing mainly to the plate margins. Bookplate 'ex-libris Oliver Collection.' Slight wear to the board edges. small oblong 4to. Kershaw and Son. c.1860. £65.00

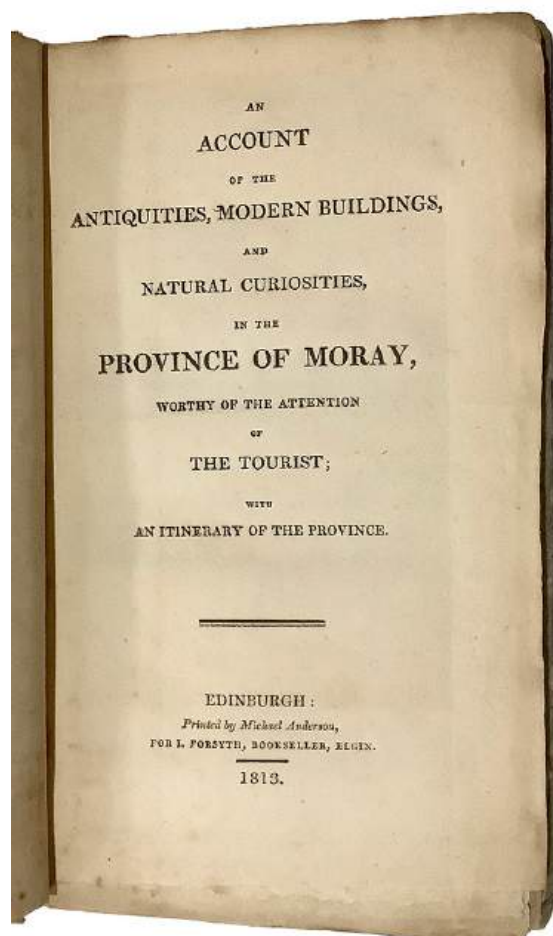
~ Unrecorded in WorldCat.

134. MONMOUTH. Monmouth and its Neighbourhood, containing an account of the town, castle, and scenery, notices of the parishes in the district, the castles of Grosmont, Whitecastle, and Skenfrith, together with tours down the Wye, from Ross to Monmouth, and from Monmouth to Chepstow. 44pp., engraved frontispiece. A very good copy in original green printed wrappers. Slight wear to the backstrip and library shelf stamp on recto of the frontispiece, and number at the head of the front wrapper.

12mo. Usk, Printed by J.H. Clark. [1866].

£50.00





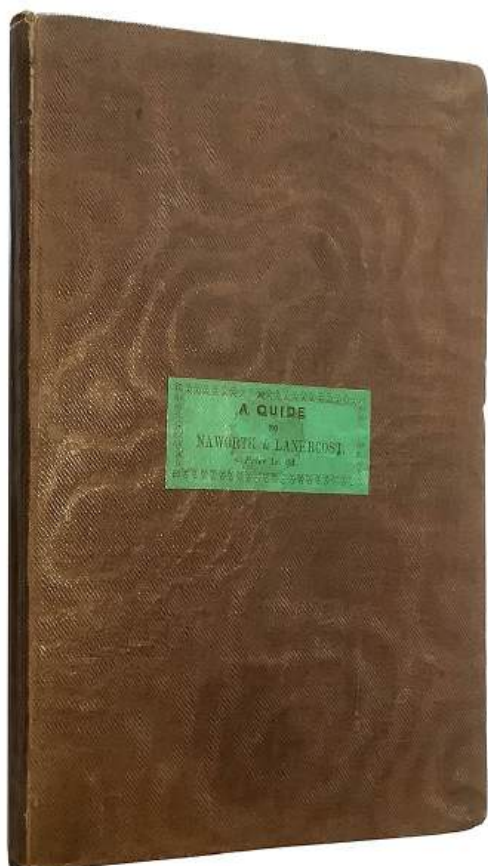
A guide known locally as “little Isaac”.

135. MORAY. [Forsyth, Isaac]. An Account of the Antiquities, modern buildings, and natural curiosities, in the province of Moray, worthy of the attention of the tourist, with an itinerary of the province. *viii*, 94pp., large folding map, and engraved folding plate of Elgin Cathedral. An uncut copy in original grey boards, neatly rebacked. Covers marked, corners worn, and some foxing.

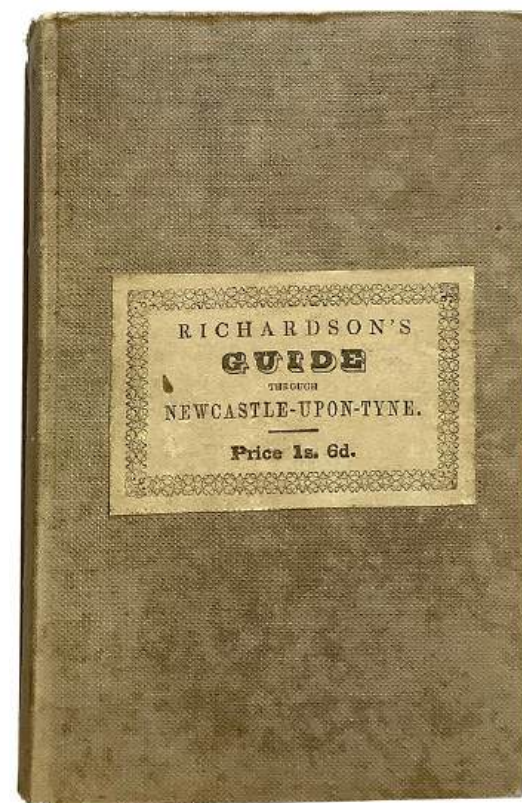
Edinburgh: Printed by Michael Anderson, for I. Forsyth, Elgin, 1813.

£95.00

~ Isaac Forsyth, bookseller and farmer, and the originator of the first local circulating library. He helped largely to induce the Government to assume the care of the ruins of the cathedral; and the local works which from time to time he published, and which to this day, except as regards their historical information, are still accepted as authorities, did much to attract public attention to a district of Scotland which till then was practically unknown. Two of these books still locally bear his name. The one, a ‘*Survey of the Province of Moray, Historical, Geographical, and Political*,’ published in 1798, is called “Muckle Isaac”; the other, an ‘*Account of the Antiquities, Modern Buildings, and Natural Curiosities of the Province of Moray, worthy of the attention of the Tourist, with an Itinerary of the Province*,’ of which the first edition appeared in 1813, and the second, “adjusted to the passing time,” was published in 1823, is, from its smaller size, known as “Little Isaac.”




136. NAWORTH. A Guide to Naworth and Lanercost: or, historical and descriptive accounts of Naworth and Lanercost Priory; and a life of the Lord William Howard. Illustrated with engravings. [First edition]. [6], 74pp, 2ff adverts., woodcut frontispiece. A very good copy in original moiré cloth with green paper label on the upper cover. Not in Bicknell. 12mo. Carlisle: published by Samuel Jefferson. 1839. £60.00



137. NEWCASTLE-UPON-TYNE. Richardson, Moses Aaron. A Guide through Newcastle-upon-Tyne and its Vicinity. 360, [4]pp index., some text vignettes. A very good clean copy bound in original linen cloth, with paper label on the upper cover. There is some mottling to the cloth. 8vo. Newcastle: M.A. Richardson, 44, Grey Street. 1846. £125.00

~ Scarce. WorldCat records BL, and Newcastle only.



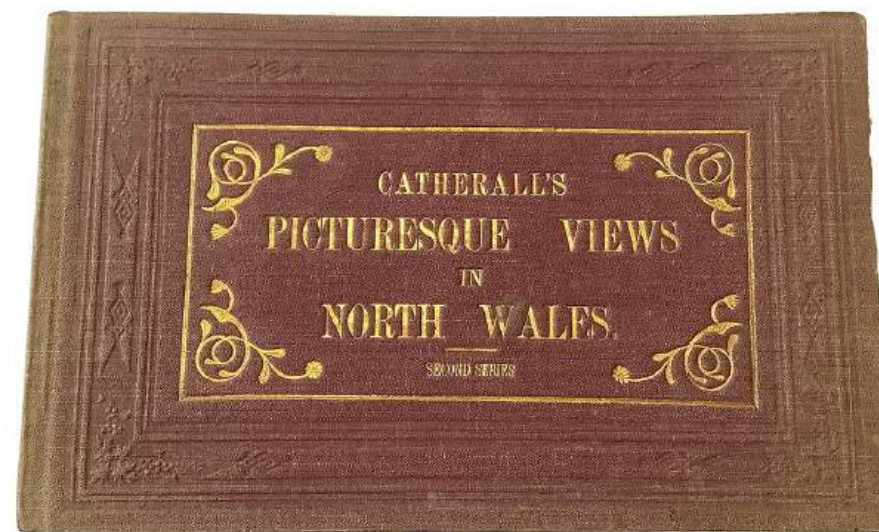
138. NORFOLK. [Cromwell, Thomas Kitson]. Excursions in the County of Norfolk: comprising a brief historical and topographical delineation of every town and village, together with descriptions of the residences of the nobility and gentry, remains of antiquity, and every other interesting object of curiosity: forming a complete guide for the traveller and tourist. Illustrated with one hundred engravings, including a map of the county. Two volumes. iv, [2], 224pp; [4], 198, [2]pp., engraved title-page, folding map, 58 plates (vol I); engraved title-page, folding map, 37 plates (as per the list to the binder). This appears to lack one of the two plates of Bracendale in Vol I. Contemporary half calf, plainly rebaced, and tape repair to an inner hinge in Vol I. Some offsetting from the plates.

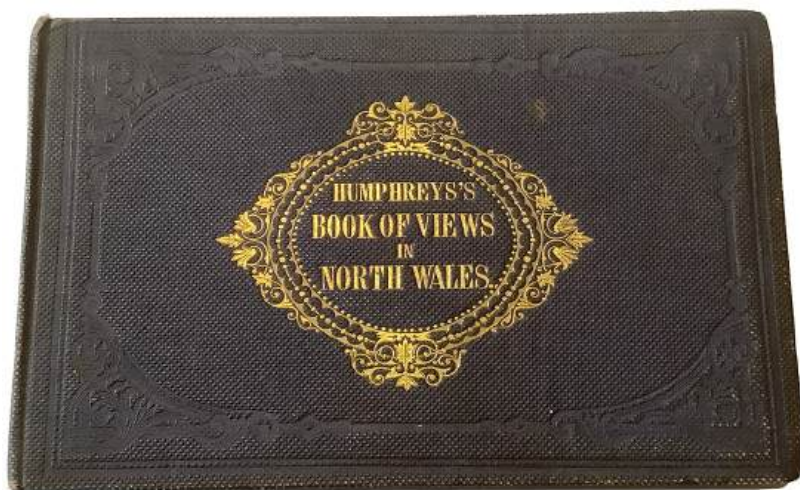
12mo. printed for Longman, Hurst, Rees, Orme, and Brown. 1818.

£50.00

139. NORTH WALES. Catherall's Picturesque Views in North Wales. Second Series. Engraved title-page and 13 engraved plates. Some foxing to the margins of the plates. Original blind stamped and gilt lettered cloth, all-edges-gilt. Covers rather faded. small oblong 4to. T. Catherall. Chester & Bangor. c1855.


£40.00





140. NORTH WALES. Picturesque Scenery in North Wales. 44 engraved views on 35 plates (including the frontispiece and title-page). Some slight foxing. Original gilt lettered dark blue pebble grain cloth, all-edges-gilt. Some slight rubbing and minor marks.

small oblong 4to. Carnarvon: published by H. Humphreys. [1870]. £45.00



141. ORKNEY ISLANDS. Hand-Book to the Orkney Islands. Illustrated. 153, [1]p errata., half-title., engraved frontispiece, folding map dated 1868, 6 plates and plan of St Magnus Cathedral.

8vo. Kirkwall: William Peace, Albert Street. c.1868.


bound with...

Hand-Book to the Zetland Islands. With map and illustrations. 88pp., half-title., folding map, 3 plates, and a plan in the text.

8vo. Kirkwall: William Peace. 1867.

Two titles bound in one. Near contemporary half calf, raised gilt bands, red morocco label. Some rubbing to the joints and corners, clean internally. Early bookplate of John S. Mackay, and large later label of John Davie Manson Robertson.

£160.00





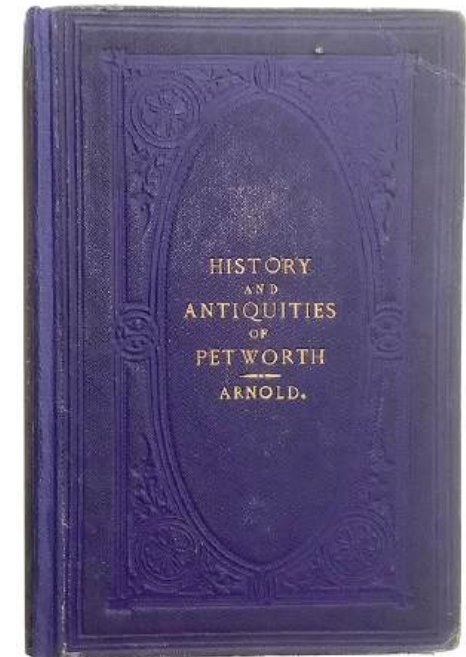
142. PENZANCE. Vivert, F.T. Panorama of Penzance. Concertina of eight engraved views in decorative borders, dated 1859. A very good copy in original gilt lettered dark blue cloth. Circular fade mark to the upper board.
110mm x 130mm (folded). [1859].


£60.00

~ Unrecorded in WorldCat. F.T. Vibert ran the Circulating Library, Market Place, Penzance.

143. PETWORTH. Arnold, F.H. Petworth: a Sketch of its History and Antiquities, with notices of objects of archaeological interest in its vicinity. vi, 114, [2]pp., engraved frontispiece, and 4 engraved plates. Original blind stamped and gilt lettered blue cloth, rebaked retaining the original gilt lettered spine, new end-papers, and paste-downs. Corners a little worn, and slight foxing.
8vo. Petworth: printed and published by A.J. Bryant. 1864.

£40.00

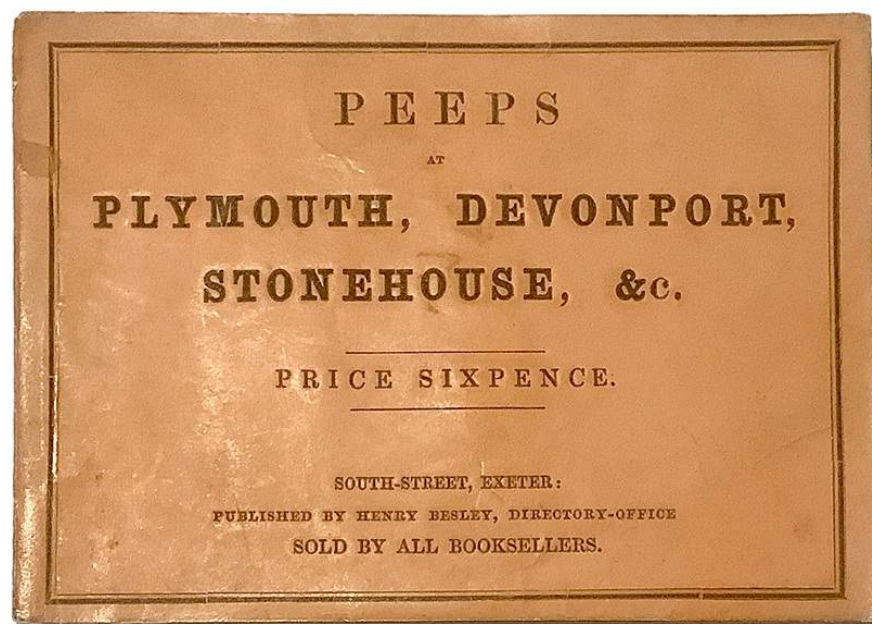




144. PLYMOUTH. The Plymouth and Devonport Guide: with sketches of the surrounding scenery. Fourth edition. Enlarged and corrected to the present time. With local views and a map of the town. [8], 327, [1]p., *folding map*, 6 *engraved plates*. Original dark green floral cloth, paper spine label (chipped). Contemporary book plate of Mr Redman, and his signature at the head of the title-page.

12mo. Devonport: W. Byers. c.1840.

£75.00

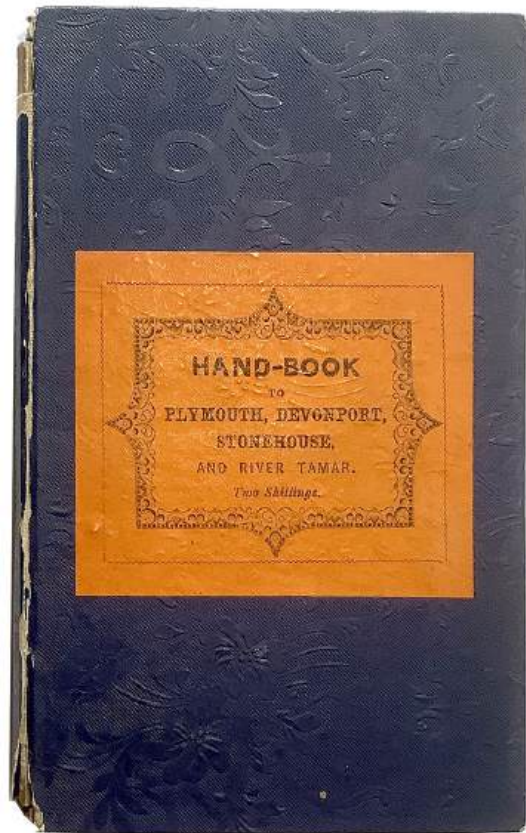


145. PLYMOUTH. Peeps at Plymouth, Devenport, Stonehouse, &c. Price Sixpence. *Six engraved plates* by G. Townsend, of Exeter. A near fine copy in original printed coloured wrappers.

104mm x 141mm. South-Street Exeter: published by Henry Besley, Directory-Office. Sold by all booksellers. c.1845.

£75.00

~ Unrecorded by WorldCat, which notes H. Besley's *Views in Devonshire*, which also has engravings by Townsend (2 copies only V & A; Berlin).



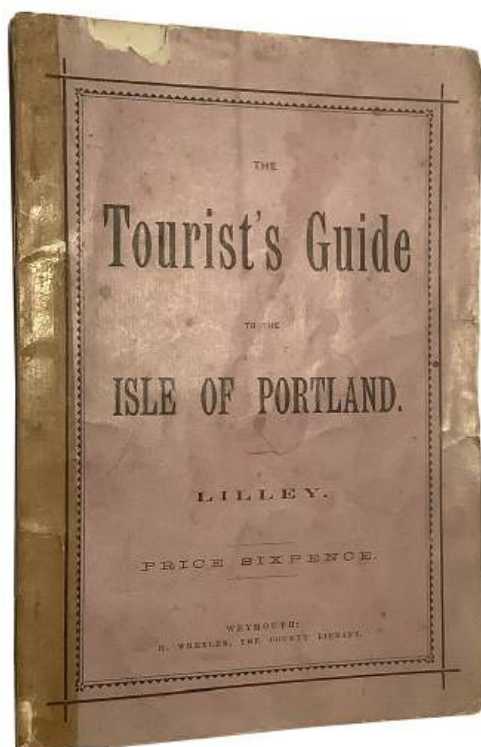
146. PLYMOUTH. *The Stranger's Hand-Book to Plymouth, Devonport, Stonehouse, River Tamar, and vicinities. With map of the towns. Seventh edition. 114, [6]pp adverts., frontispiece folding map of Plymouth, Devonport and Stonehouse, folding plan of Mount Edgcumbe Park, and folding map of the Environs of Plymouth, and 6 engraved plates.* Original dark blue floral cloth boards, with large orange label to the upper cover. Head and tail of the spine worn, joints cracked but firm. Local owner's name dated 1857 on the verso of the front-end-paper. 12mo W. Wood, Devenport. c.1855. £95.00

~ WorldCat records a single copy of this edition (Bibliotheque Geneve).



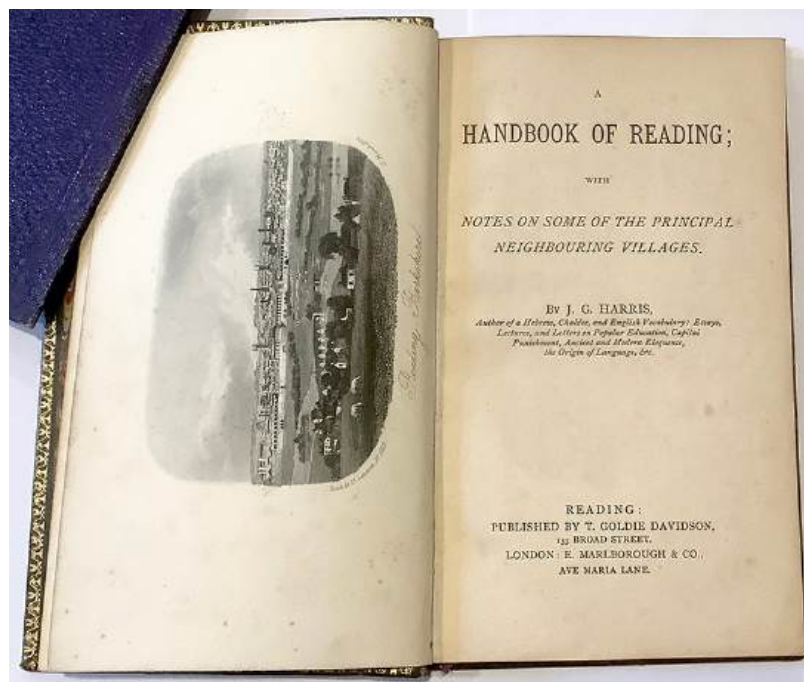
147. POOLE. *Six Views in Poole. Price Sixpence.* Six engraved views (High Street, Poole Bridge, Banksea Island, Banksea Castle, Parkstone & Poole Harbour, The Great Keep). Original decorative glazed paper wrappers. Backstrip worn, and slightly dusty, but a good copy, and a scarce survival. small oblong 4to. Published by J. Newman & Co. c1850. £60.00

~ Unrecorded in WorldCat.

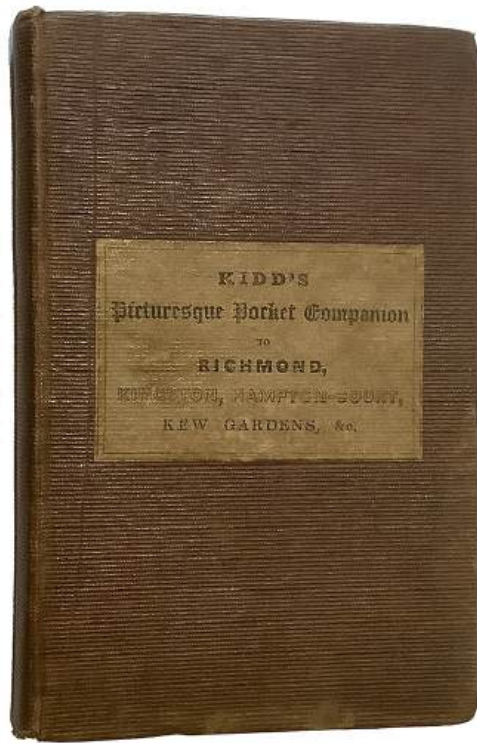


148. PORTLAND. Lilley, G. Herbert. *The Tourist's Guide to the Isle of Portland*. 47, [1]p. Original printed wrappers, old tape repair to the spine, chip at the head of the front wrapper, and some foxing. 8vo. Weymouth: R. Wheeler, The County Library. 1883. £20.00

~ Scarce. WorldCat records a single copy only (Bristol).



149. READING. Harris, J. G. *A Handbook of Reading; with notes on some of the principle neighbouring villages*. iv, 92, [16]pp adverts., 12 engraved plates. Full contemporary dark green morocco, joints and board edges rubbed. 8vo. Reading: published by T. Goldie Davidson. [1869]. £95.00



150. RICHMOND. Bonner, G.W. The Picturesque Pocket Companion to Richmond and its Vicinity, Hampton Court, etc. The illustrations designed and engraved by G.W. Bonner. 122pp., *frontispiece, title-page vignette, and text vignettes*. Some slight foxing and the occasional finger mark. One gathering a little proud in the binding. Original ribbed cloth, paper label. Some rubbing to the covers. Inscription dated 1838 on the front-end-paper. 12mo. William Kidd. [1832].

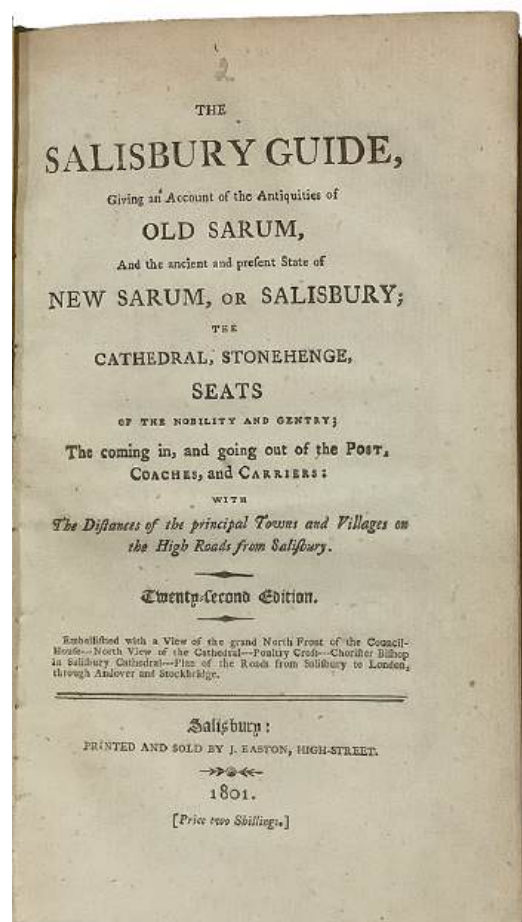
£45.00

~ WorldCat records two copies only (BL; Kungliva).



151. RICHMONDSHIRE. Longstaffe, W. Hylton. Richmondshire, its Ancient Lords and Edifices: a concise guide to the localities of interest to the tourist and antiquary; with short notices of memorable men. xiv, 159, [1]p., 10 *engraved plates*. With a folding map separately tipped into a modern card folder. Recent quarter red calf, with the book and map folder in a matching red slip-case. The text volume is ex Darlington College of Education with stamp on the title-page. 8vo. George Bell. 1852.

£95.00



152. SALISBURY. The Salisbury Guide: giving an account of the antiquities of Old Sarum and the ancient and present state of New Sarum, or, Salisbury, the Cathedral, Stonehenge, seats of the nobility and gentry: the coming in, and the going out of the post, coaches, and carriers: with the distances of the principal towns and villages on the high roads from Salisbury. Twenty-second edition. [6], 95, [2]pp., plan, 2 engraved plates (one folding). A very good clean copy in recent green cloth backed grey boards.

12mo. Salisbury: Printed and sold by J. Easton. 1801.

£75.00

~ First published c1782, this popular guide ran to some 30 editions and was still in print 40 years later.

153. SCARBOROUGH. [Cole, John]. Picture of Scarborough for the Year 1823; forming a guide to that favourite watering-place. [4], 88pp., folding plan (one fold torn without loss), woodcut vignettes. A near fine copy in original blue-grey printed boards, with very slight rubbing. The wording on the backstrip is also remarkably intact.

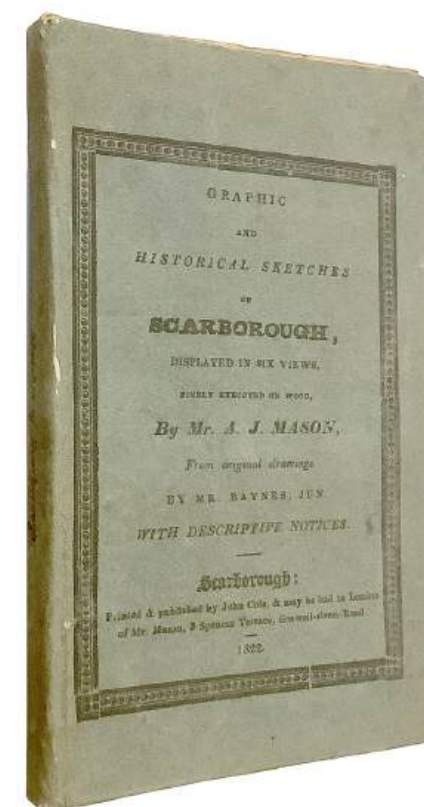
12mo. Scarborough: printed by and for John Cole. 1823.

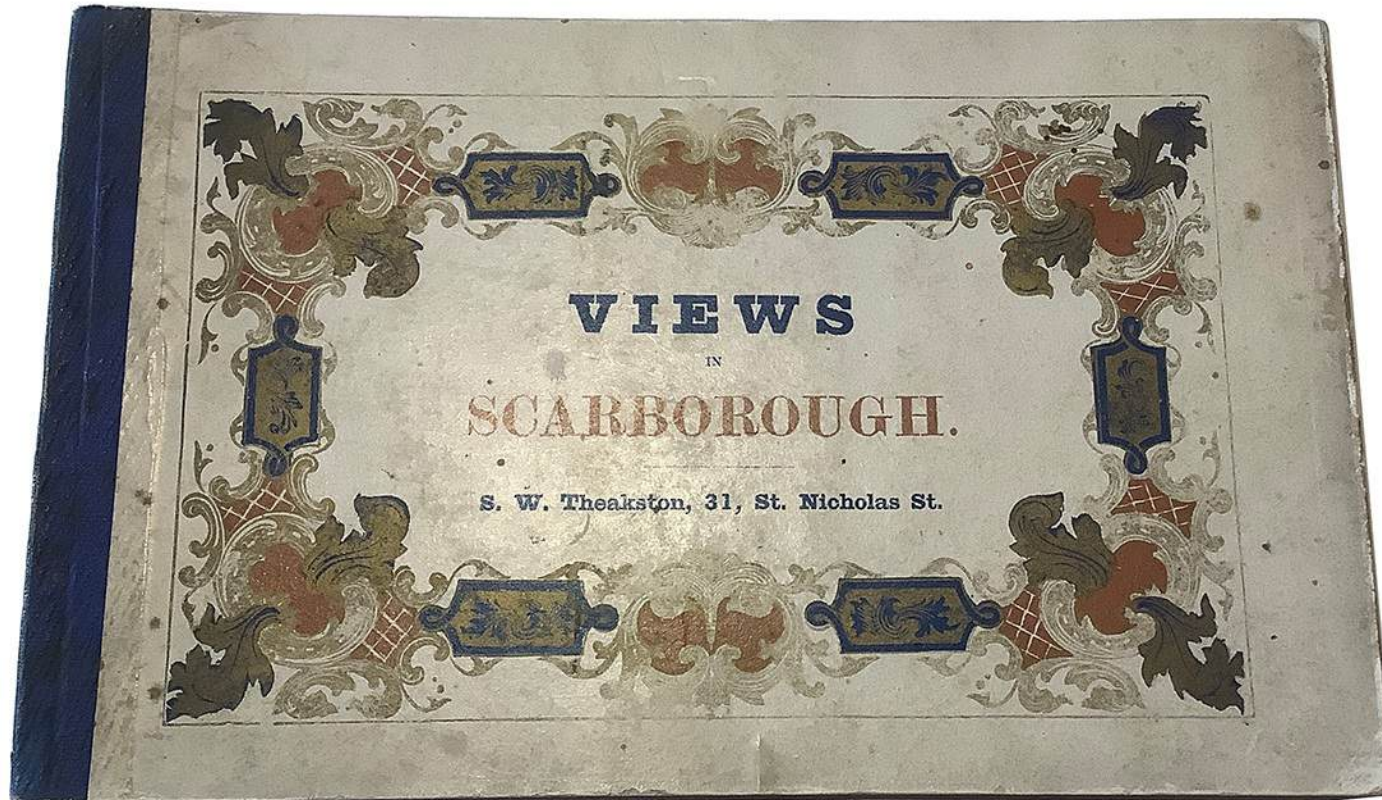
£120.00

~ A copy of one of John Cole's eccentric publications. It is recorded in WorldCat in just one copy (York). - The printed boards read: *Graphic and Historical Sketches of Scarborough*,

displayed in six views, finely executed on wood, by Mr. A.J. Mason, from original drawings by Mr. Baynes, Jun. with descriptive notices. 1822. This wording is recorded in WorldCat in three copies only (Leeds, Manchester, York), and has a variant collation 65, [3]pp.


This is therefore an enlarged re-issue of the *Graphic and Historical Sketches*, but bound in the printed boards from the original work which Cole had published the previous year.





154. SCARBOROUGH. Views in Scarborough. 9 engraved plates, drawn by J. Bell. Some slight foxing, but a good copy in the original linen backed blue, red and gilt decorative card covers. Covers a little marked.
small oblong 4to. S.W. Theakston, 31, St Nicholas St [Scarborough]. c1850. £45.00

~ WorldCat records copies at Bradford, York, also with nine plates.



155. SCARBOROUGH. Theakston's Guide to Scarborough; comprising a brief sketch of the antiquities, natural productions, and romantic scenery, of the town and neighbourhood. Seventh edition. Illustrated with numerous engravings on steel and wood. vi, [2], 235, [1], 16pp adverts., engraved frontispiece, 2 folding plans, 13 engraved plates, and text vignettes. Full contemporary dark green morocco, broad gilt borders, gilt panelled spine with red morocco labels, all edges-gilt. Some foxing, and owner's name roughly erased at the head of the title-page.

8vo. Scarborough. Published by S.W. Theakston, Gazette Office. 1858.


£80.00


156. SHEFFIELD. [Holland, John]. The Picture of Sheffield; or an historical and descriptive view of the town of Sheffield, in the County of York. 258, [8]pp index., half-title., large folding plan, 7 woodcut plates by Orlando Jewitt, and 2 woodcut coat-of-arms in the text (as required in the list of plates). A very good clean copy bound in original pale pink printed boards. Some abrasions to the boards with some loss to letters and the border.

12mo. Sheffield: printed and published by George Ridge, 3, King-Street. 1824.

£120.00

~ Scarce. WorldCat record just three copies (BL, Leeds, York).






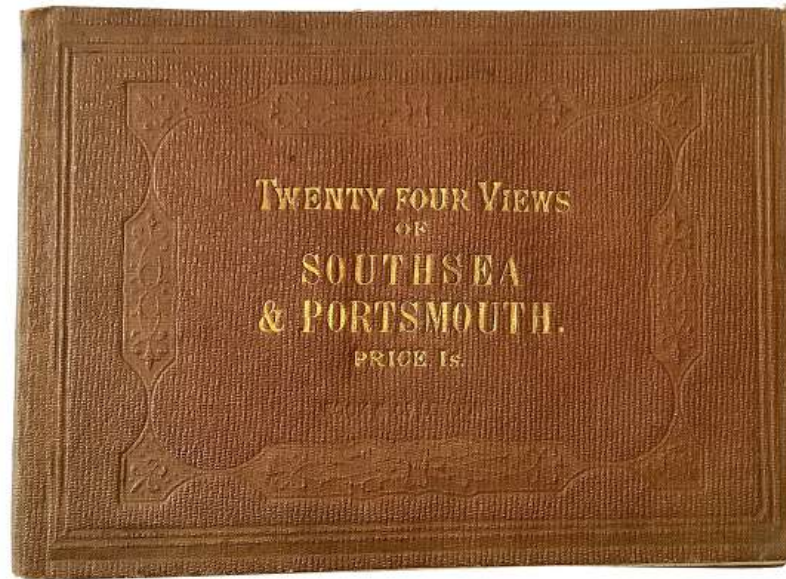
157. SHREWSBURY. Howell, Thomas. *The Stranger in Shrewsbury: or, an historical and descriptive view of Shrewsbury and its Environs*. Second edition. [4], 120pp., engraved frontispiece and 3 engraved plates by J. Parkes. Contemporary half calf, marbled boards, gilt banded spine with slightly edge chipped red morocco label. Upper joint and corner tips worn. Some foxing and occasional browning to the paper. small 8vo. Shrewsbury; printed and sold by the author. 1825. £65.00

~ First published c1816, this 1825 second edition is scarce and recorded in WorldCat in only 3 copies: Cardiff; American Antiquarian Society, and a copy we sold to the National Library of Wales twenty five years ago.

“... intended for the information and amusement of the riding generation.”


158. SIDMOUTH. Butcher, Edmund. *An Excursion from Sidmouth to Chester, in the summer of 1803. In a series of letters to a lady. Includes sketches of the principal towns and villages in the counties of Devon, Somerset, Gloucester, Monmouth, Hereford, Salop, Derby, Stafford, Warwick, and Worcester. Interspersed with biographical anecdotes and incidental remarks, particularly intended for the information and amusement of the riding generation*. Two parts in one. 232pp., half-title., [2], iv, 233-462, [2]pp adverts., half-title., engraved frontispiece. Contemporary half calf, marbled boards, gilt banded spine with black morocco label. Joints cracked, and with paper reinforcement to the inner hinge of the front board. Rear board holding by upper cords. Some minor rubbing, early ownership name on the end-paper, and pencil notes to the inner rear board. Slight tear without loss at foot of the title-page. 12mo. for H.D. Symonds. 1805. £95.00

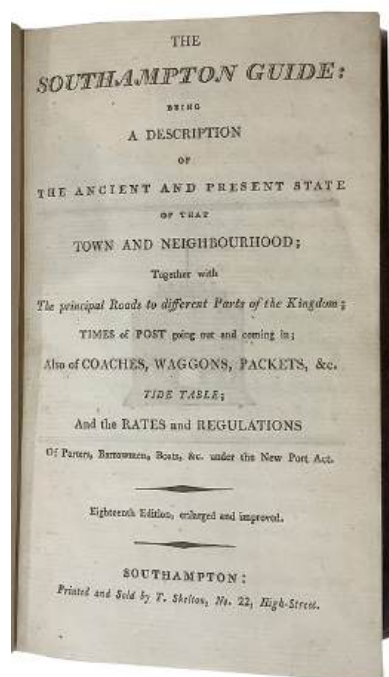




159. SOUTHSEA. Twenty Four Views of Southsea & Portsmouth. Price 1s. 24 engraved plates with vignette views dated 1859-1865. Rather foxed although mainly to the blank borders of the images. Original blind stamped and gilt lettered limp brown cloth. Unrecorded in WorldCat. small oblong 4to. Rock and Co. 1859-1865. £65.00

160. SOUTHAMPTON. Englefield, Henry C. A Walk through Southampton. [2], iii, [7], 100pp., 6 plates including title-page, (3 folded tinted aquatints). Recent half black calf, gilt lettered spine, marbled boards. Leading edge of one plate a little chipped. 8vo.. Southampton. printed and sold by T. Baker. 1801. £95.00





161. SOUTHAMPTON, SALISBURY GLASTONBURY, WORCESTER.

The Southampton Guide: being a description of the ancient and present state of that neighbourhood; together with the principal roads ... Eighteenth edition, enlarged and improved. [2], ii, 5-114pp
Southampton: printed and sold by T. Skelton. [1805].

Dodsworth, William. A Guide to the Cathedral Church of Salisbury, with a particular account of the late great improvements made therein, under the direction of James Wyatt, Esq. The sixth edition. [6], 78pp.
[Salisbury. printed for the Author, by B. C. Collins. 1800.


The History and Antiquities of Glastonbury, collected from various authors, to which is added an account of the mineral waters, and the Glastonbury Thorn. vi, 7-48pp., half-title. Scarce, WorldCat records 3 copies only (BL, Bristol; Yale).

Nichols, printer. 1805

A Brief History of Worcester; or, "Worcester guide" improved : with a description of the neighbouring towns, villages, and seats, that are most worthy of notice. [6], 123, [1]p., half-title., 3 copper engraved plates
Birmingham, James Belcher. 1802.

Four guides bound together in contemporary half calf, marbled boards, Rebacked retaining the original, but rubbed, spine, original gilt label. Boards rubbed, corner tips worn. Clean copies internally. Armorial book-plate of Nathaniel Ellson, and on the front-end-paper there are two mounted engravings of churches, both signed 'Matthews, sculpt. £180.00

The second guide in this collection dates from an interesting time in the history of Salisbury Cathedral. Bishop Shute Barrington (1734-1826) employed the architect James Wyatt to remodel the cathedral, resulting in its closure from 1789-92. Wyatt demolished the remains to the bell tower; drained and levelled the churchyard; removed the perpendicular screen, tow medieval wall paintings, and two porches; rearranged the medieval tombs, and whitewashed or removed medieval wall paintings. Wyatt's remodelling was carried with the aim of creating a simpler interior, and the results were applauded by many of his contemporaries. However his disregard for the historical integrity of the Cathedral appalled the antiquary John Carter (1748-1817), and subsequent generations of historians. This guide offers a 'particular account of ghe great improvements made... under the direction of James Wyatt', and cites Wyatt's pre-works survey in Chapter III.



162. SOUTHAMPTON. Twenty Four Views of Southampton. 24 engraved plates with vignette views, some dated 1877. Some marginal fingermarks and slight foxing, but the images clear. Original blind stamped and gilt lettered dark green cloth.

small oblong to. Newman & Co. c.1877.

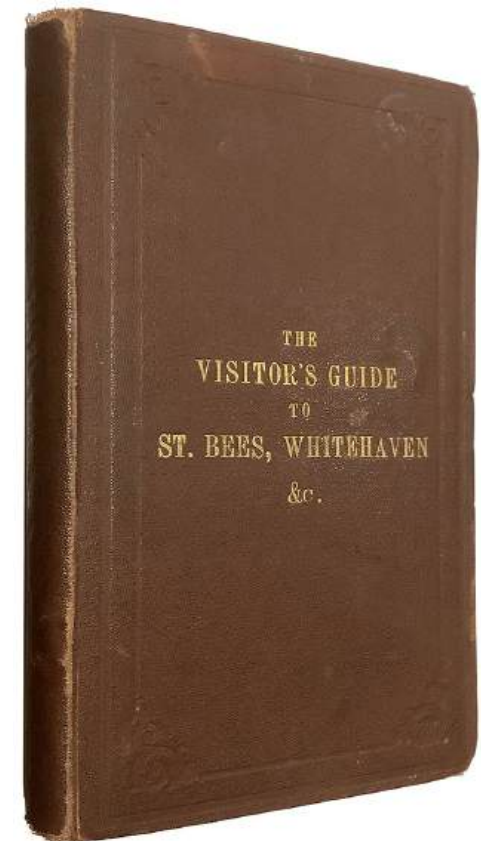
£45.00

~ WorldCat records a single copy (Southampton).

163. ST BEES. The Visitor's Guide to St Bees, Whitehaven, Egremont, Ravenglass, and the surrounding country villages, mansions, fells and lakes of Cumberland. [6], 89, [46]pp local adverts., engraved frontispiece, folding map (torn without loss), 7 engraved plates. Original gilt lettered brown cloth, covers rubbed, and contents a little slack in the binding. Name at the head of the map. Scarce. Unrecorded in Worldcat. small 8vo. St Bees: John Reay, Bookseller to the College. c.1869.


£75.00

~ One of the adverts is dated 1869.






164. SUFFOLK. [Cromwell Thomas Kitson]. Excursions in the County of Suffolk: comprising a brief historical and topographical delineation of every town and village; together with descriptions of the residences of the nobility and gentry, remains of antiquity, and every other interesting object of curiosity forming a complete guide for the traveller and tourist ; illustrated with one hundred engravings, including a map of the county. Two volumes. v, [3], 224pp; [4], 198pp., *engraved title-page, folding map, 54 plates Vol I; engraved title-page, 42 plates (Vol II)*. Lacks one of the folding maps. Dark red straight grain red morocco, gilt panelled spines. Covers rubbed, with some minor edge wear. Slight foxing, but a generally clean copy.
12mo. printed for Longman, Hurst, Rees, Orme, and Brown. 1818. £50.00



165. SURBITON. Views & Scenery of Surbiton & Kingston. *12 engraved plates with vignette views*. Some slight foxing. Original blind stamped and gilt lettered dark green cloth. Front end paper clipped at top corner. Unrecorded in WorldCat.
small oblong to. Rock and Co. c1870. £60.00



166. TAVISTOCK. Evans, Rachel. *Home Scenes, or Tavistock and its Vicinity*. Illustrated with engravings from original drawings, taken expressly for this work. viii, 258pp., tipped-in errata slip., lithographed frontispiece, and 22 engraved plates with vignette views. Full contemporary dark red morocco, ornate gilt borders, and gilt panelled spine, all-edges-gilt. Some rubbing to the joints and board edges, and small strip peeled from the lower margin of the upper board. Some occasional foxing, offsetting from the plates, and small waterstain to the blank lower margin of the frontispiece. 8vo. Simpkin and Marshall. Tavistock: J.L. Commins. 1846. £160.00

~ The first edition. The lithographed frontispiece is quite often missing, and is not called for in Somers Cocks's *Devon Topographical Prints*.



167. TEIGNMOUTH. [Croydon, Edward]. *A Guide to the Watering Places, on the coast, between the Exe and the Dart: including Teignmouth, Dawlish, and Torquay, embellished with a general view of Teignmouth and Dawlish, and the various seats around them, with a short description of the neighbourhood*. viii, 95, [1]; [2], 84; 72, [28]pp *conchology and subscribers' list.*, 18 *aquatints* (17 *hnd-coloured*, 5 *folding* and 2 of Croydon's Library). A good copy in contemporary half black morocco, marbled boards. Neatly rebacked, some rubbing to the boards, and occasional foxing and minor marking. New end-papers and paste-downs. 8vo. Teignmouth: printed and sold by E. Croydon, Public Library. 1823. £395.00

~ First published in 1817.






168. TEIGNMOUTH. [Carrington, N. I., and others]. The Teignmouth Guide: containing a description of the town, and of the places and remarkable points of interest in the neighbourhood; the excursions and walks, climate, &c. By several literary gentlemen. 148pp., *folding map*. A good copy in original dark green moiré cloth, paper spine label (chipped). Covers a little rubbed, and map slightly proud in the binding.

12mo. Teignmouth: Edward Croydon, Public Library. [1840].

£50.00




169. TENBY. Mason, R. A Guide to Tenby and its Neighbourhood. Fourth edition. 119, [1]p., *engraved frontispiece, 10 engraved plates., folding map mounted on the inner rear board, text woodcuts*. Original linen backed printed glazed green paper boards, paper spine label. Covers rubbed and corners a little bumped.

small 8vo. Tenby: R. Mason, High Street. c.1865.

£45.00

170. TENBY. Mason's Guide to Tenby. Seventh edition. 270, [2]pp., *tinted lithograph frontispiece, text illustrations*. Original cloth backed printed boards. Board edges repaired, and with new end-papers and paste-downs. 8vo. Tenby: Mason, Printee, "Observer" Office, Frog Street. c1875.

£20.00





171. TENBY. St David's and its Cathedral. [4]pp., 16 plates. Original pictorial glazed boards, spine worn, and some dustiness. End-papers heavily browned, plates clean.
oblong 4to. Published by F.B. Mason, Tenby. c.1850.

£40.00



172. TINTERNE. Thomas, William Heard. Tinterne and its Vicinity. *xiii*, [1], 168pp., title-page vignette, 2 folding plans. Original dark brown cloth with gilt lettered spine. Some light foxing, and expertly rebaced retaining the backstrip. Inscription dated 1839 gifting the book that year.


12mo. Hamilton, Adams, and Co. 1839.

£30.00

173. TORQUAY. Blewitt, Octavian. The Panorama of Torquay, a descriptive and historical sketch of the district comprised between the Dart and Teign. Second edition. *viii*, 275, [1]p., engraved half-title, double-page coloured map, table, 6 plates. Later 19th century half calf, marbled boards, raised and gilt banded spine with morocco label. Lithograph plates and title-page foxed.

8vo. Simpkin and Marshall; Torquay, Cockrem. 1832

£95.00




174. TORQUAY. The Handbook for Torquay and its neighbourhood with the natural history of the district. *vii*, [1], 287, [1]p., half-title., folding frontispiece, large folding map at the end, and 6 engraved plates. A very good clean copy with just some slight foxing, bound in original gilt lettered brown ribbed cloth. Lemon yellow end-papers carrying local advertisements.

12mo. Torquay: E. Croydon, Royal Library and Reading Rooms. [1852].

£60.00

~ This appears to be the first edition, the 1854 edition was enlarged to 293pp. Scarce, Worldcat records just three copies of this 1852 edition (Leicester, Nat Hist Museum; Australian Museum).






175. TORQUAY. Twenty Four Views of Torquay. Price 1/-. 24 engraved plates with vignette views, by Kershaw and Son. The plates are very clean. Bound in original blind stamped and gilt lettered dark green limp cloth.

small oblong to. Pubd. By E. Cockrem, 10, Strand. c1865. £60.00


~ Scarce. WorldCat records only two copies (Exeter; Nat Lib Australia).



176. TYNEMOUTH. Gibson, William Sidney. A Descriptive and Historical Guide to Tynemouth: comprising a popular sketch of the history of the monastery, the church and the castle; with notices of North Shields, Seaton Delaval, and neighbouring antiquities. xiii, [1], 161, [1]p., viii adverts., engraved frontispiece, 3 engraved plates, tipped-in engraved trade label for Philipson & Hare, Booksellers. Blind stamped and gilt lettered cloth. Some fading to the covers, and occasional foxing.

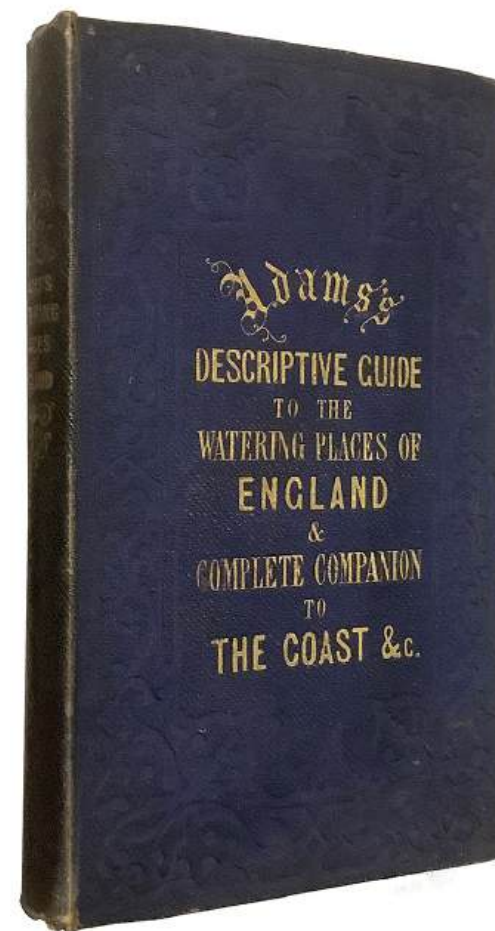
8vo. North Shields: Philipson and Hare, Tyne Street. 1849.


£40.00



177. WATERING PLACES. Kidd's Picturesque Companion to the Watering Places of Great Britain; with nearly two hundred engravings by G.W.Bonner. First series. [Brighton, Hastings, St Leonard's, and Dover, each with separate title-pages). 160, 67, [3]; 52, 38, 36pp., *frontispieces, and vignette text woodcuts*. Original gilt lettered cloth, all-edges-gilt. Some slight foxing.
12mo. printed for William Kidd. c.1840. £95.00

178. WATERING PLACES. Blanchard, E.L. Adam's Descriptive Guide to the Watering-Places of England and Companion to the Coast. Part I. Southern and Western division. Part II. Northern and Eastern division. viii, 271, [1]p., 2 *folding maps, and woodcut vignettes*. A good copy in original blind stamped and gilt lettered dark blue cloth. Some slight rubbing and a little age toning to the paper. First published c.1848.
12mo. published by W.J. Adams. c.1855. £40.00

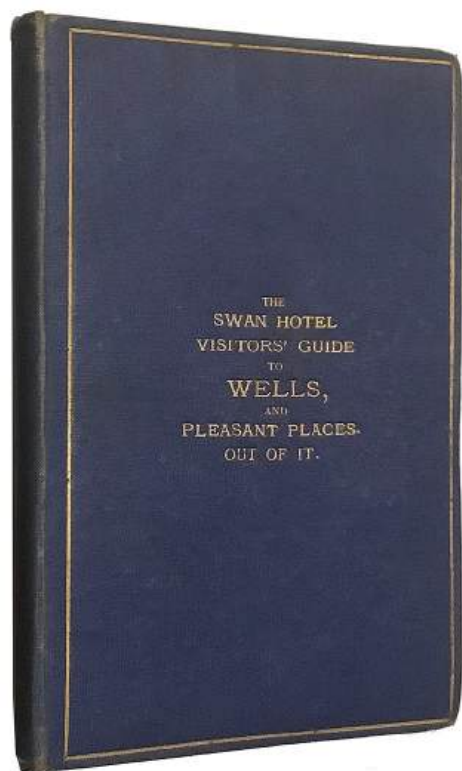




179. WATERING PLACES. Crowquill, Alfred. A Guide to the Watering Places; with Illustrations. [2], 50, [6]pp adverts for varieties of pens., frontispiece and 16 engraved plates designed by Alfred Forrester, also known under the pseudonym of Alfred Crowquill. Original printed card covers with recent repair to the backstrip with linen tape. Covers dusty and rubbed with some edge wear, light foxing to the plates, some age toning and marginal browning, and small chip to edge of frontispiece.

8vo. J & F. Harwood. c.1840.

£120.00



180. WELLS. The Swan Hotel Visitors' Guide to Wells and Pleasant Places out of It. 119, [1]p., [10]pp preliminary adverts., lithographic frontispiece, folding map (slightly torn). Original gilt lettered blue cloth, some foxing, mainly to the edge of the book block, and old stain to the rear board.

12mo. Bath: William Lewis, "Express and Herald" Office. 1875.

£50.00

~ This is the first edition, produced by the hotel, and unrecorded in WorldCat, which records one copy (Princeton) of the 1880 2nd edition, and 2 copies (BL; Notre Dame), of the 1889 3rd edition.


181. WEYMOUTH. [Buckingham, James Silk]. A Summer Trip to Weymouth and Dorchester, including an excursion to Portland, and a visit to Maiden Castle, the Amphitheatre, and other places of interest. From the note-book of an old traveller. iv, 206pp., half-title., engraved plate, large fold out map of "The Environs of Weymouth & Dorchester", by T.H. Harvey, 1842., text illustrations. Original gilt lettered and blind stamped cloth,

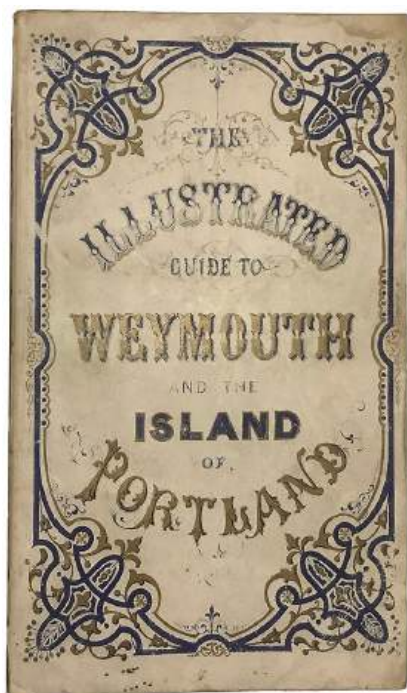
which has some rubbing and minor wear. Small repair to verso of the map, which also has a ink smudge on the back. Occasional foxing, and lacks the front-end-paper.

8vo. Weymouth, B. Benson, (Hamilton Adams & Co., & Simpkin Marshall, London). 1842.

£75.00


~ Scarce. Worldcat records BL, Cambridge, NLS only.





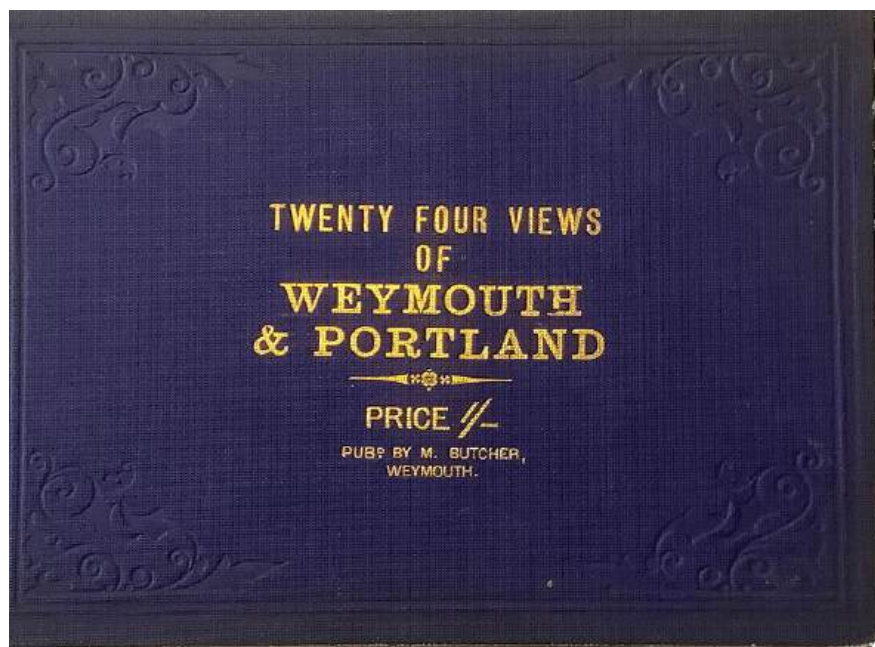
182. WEYMOUTH. Sherren, James. *The Illustrated Guide to Weymouth, Portland, and the adjacent neighbourhood*. 83pp., *engraved frontispiece, 5 engraved plates, and text vignettes*. Original decorative card covers printed in blue and gilt. Some rubbing, and backstrip worn. Ownership name of Georgiana Fane, 1858 at the head of the title-page, and Lady G. Fane on the endpaper.
8vo. Weymouth: published by J. Sherren, St Mary Street. c.1858. £60.00

~ Lady Georgiana Fane, (1801-1874), lived at Brympton d'Evercy manor house near Yeovil. She is renown for two things, a much commented upon portrait of her by Sir Thomas Lawrence, when she was five or six years old, dressed as a peasant girl, and for her apparent stalking of the Duke of Wellington. She met Wellington in 1815, shortly after his final victory over Napoleon Bonaparte at the Battle of Waterloo; she was 14 years old, and he was 47. Lord Palmerston, who was carrying on an affair with her married half-sister, Sarah Villiers, Countess of Jersey, proposed to Lady Georgiana, twice, in 1823, but she turned him down. The existence of suggestive letters, from Wellington, seems to confirm they did have a sexual relationship in the 1820s.



183. WEYMOUTH. Tucker, A. *Views of Weymouth*. 18 *engraved views on 9 plates, dated Nov 1855 - June 1860.*, Rock & Co. Original gilt lettered and blind stamped dark blue cloth, with the title and 'A. Tucker, Library Esplanade' on the upper cover. In very good clean condition. Slight wear to corners and head of the spine.
8vo. [Weymouth]. c1860. £95.00

~ This was probably issued by the local bookseller as a memento for visitors to Weymouth, and is unrecorded in this form in WorldCat.



184. WEYMOUTH. Twenty Four Views of Weymouth & Portland. 24 engraved plates with vignette views. Some very slight foxing. Original blind stamped and gilt lettered dark blue limp cloth.

small oblong 4to. pubd. By M.

Butcher, Weymouth. c.1865.

£60.00


~ Unrecorded in WorldCat.



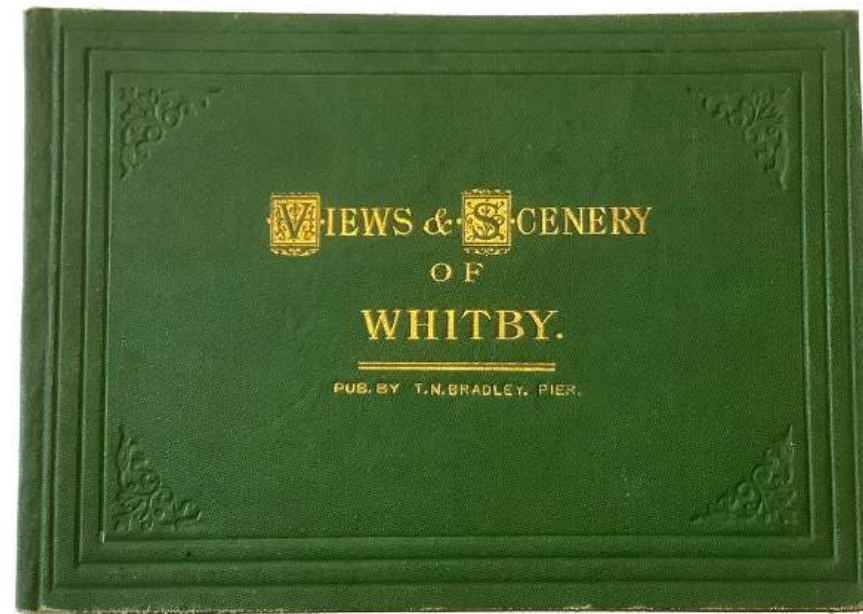
185. WHITBY. Young, George. A History of Whitby, and Streoneshalh Abbey: with a statistical survey of the vicinity to the distance of twenty-five miles. Two volumes. x, 470; [5] 472-953, [1]p., large folding map, 5 plates as required, and some woodcuts in the text. Later, but not recent half calf, raised bands, red morocco labels. Some very slight foxing.

8vo. Whitby: printed and sold by Clark and Medd. 1817.

£140.00

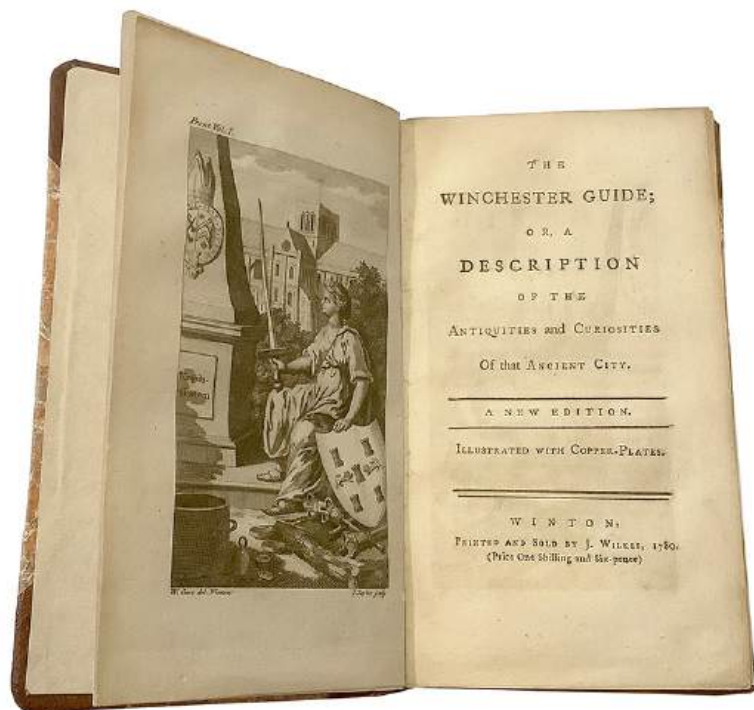


186. WHITBY. Young, George. *A Picture of Whitby and its Environs*. Second edition. vi, [2], 312pp + advert leaf., folding engraved map and 30 full-page and vignette engravings. Nineteenth century red cloth, green morocco label. Armorial bookplate of John Bolton. Some offsetting onto the title-page, and also from the bookplate, otherwise a clean copy. Slight water-staining, a few marks to the covers, and minor wear to the lower rear joint . small 8vo. Whitby: Horne and Richardson. 1840. £50.00

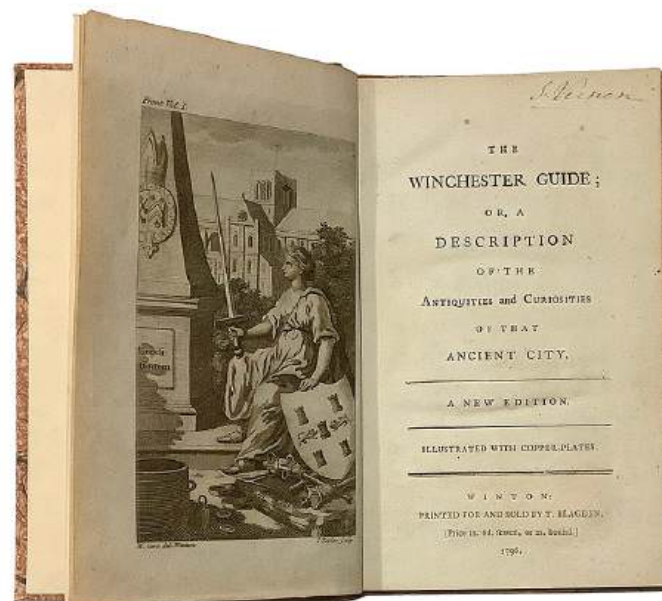


187. WHITBY. *Views & Scenery of Whitby*. 12 engraved plates with vignette views, by Rock and Co. Plates dated 1854 - 1872. The plates are very clean. Bound in original blind stamped and gilt lettered dark green limp cloth. small oblong 4to. pub. by T.N. Bradley, Pier [Whitby]. c1872. £60.00

~ Unrecorded in WorldCat




188. WINCHESTER. The Winchester Guide; or, a Description of the Antiquities and Curiosities of that Ancient City. A new edition. Illustrated with copper-plates. [2], 115, [1]p., frontispiece and 11 engraved plates. Lacks plate 8. Recent half leather, marbled boards. Some foxing. 12mo. Winton: printed and sold by J. Wilkes. 1780. £40.00



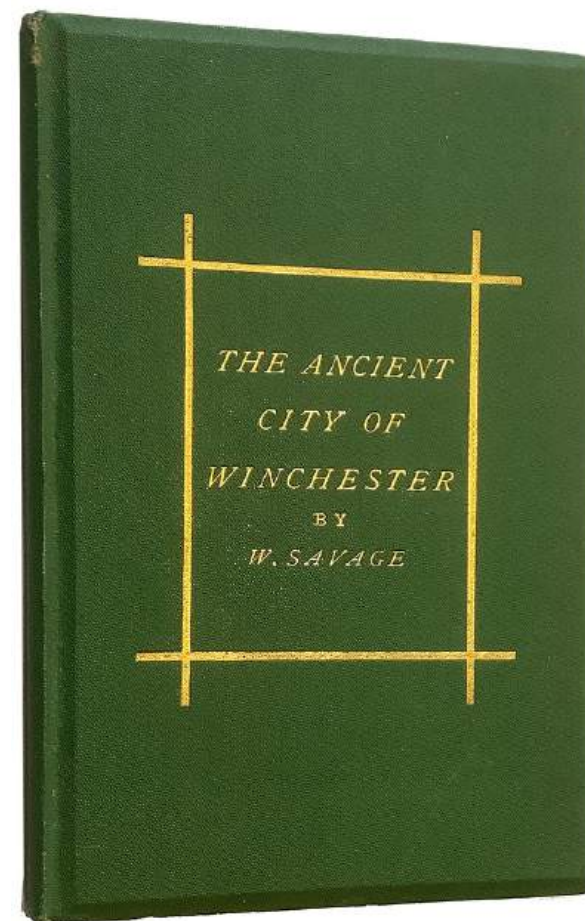
189. WINCHESTER. The Winchester Guide; or, a Description of the Antiquities and Curiosities of that Ancient City. A new edition. Illustrated with copper-plates. [2], 115, [1]p., 3 engraved plates. A very good copy bound in recent calf backed marbled boards, gilt banded spine, new paste-downs and end-papers. Early name of S. Vernon at the head of the title-page. ESTC T63420. 12mo. Winton: printed for and sold by T. Blagden. 1796. £120.00

~ Anonymous. By Thomas Warton, a poet, historian and satirist, brother of the poet and literary critic Joseph Warton (1722-1800). First published under the title *A Description of the City, College, and Cathedral of Winchester*, 1760.



190. WINCHESTER. Views of Winchester. 12 engraved plates, by J.S. & Co. Plates browned and foxed. Original gilt lettered dark blue limp cloth. small oblong 4to. Pubd. by Tanner & Son, The City Cross. c1865. £25.00


~ Unrecorded in WorldCat.



191. WINCHESTER. Savage, William. A Guide to the Ancient City of Winchester. Eighth edition. 118, [6]pp., half-title., text vignettes. A very good copy in original gilt lettered dark green cloth, all-edges-gilt.

8vo. Winchester: published by William Savage, 97, The High Street. 1869.

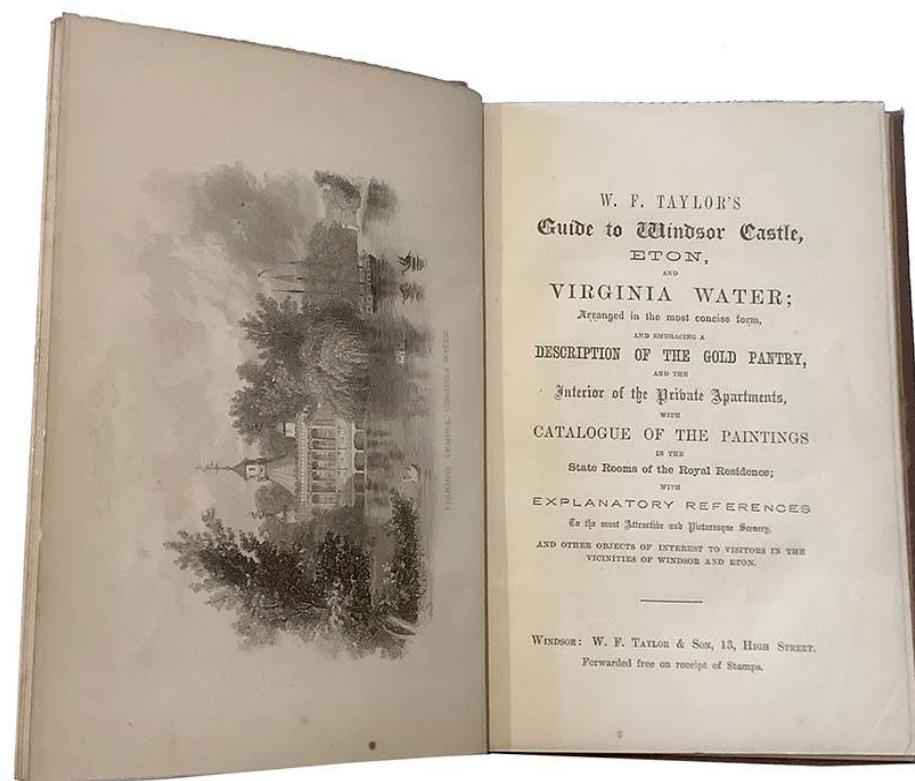
£30.00

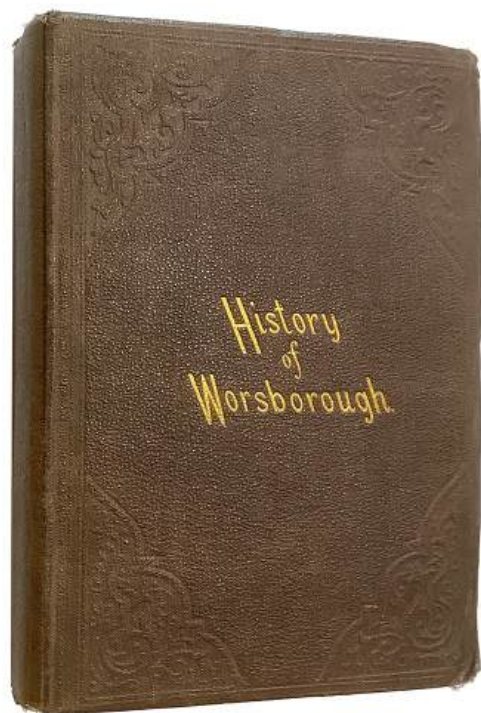


192. WINDSOR. The Windsor Guide, with a Brief Account of Eton. vii, 215pp., engraved frontispiece, title-page vignette, and a map. Contemporary dark green half calf, marbled boards, gilt decorated spine with dark red morocco label. Tear at the head of R2 with loss of blank section and the page number. Small tear without loss to the title-page, and also to the penultimate leaf of the index. Bookplate "ex libris Oliver Collection."
8vo. printed for Charles Knight. 1825. £45.00

~ This edition not recorded in the BL in WorldCat.

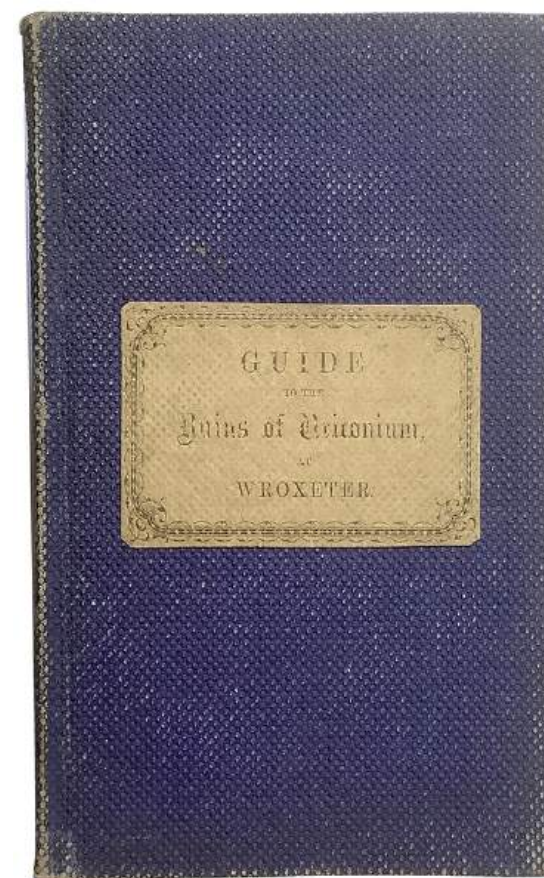
193. WINDSOR CASTLE. Taylor, W.F. W.F. Taylor's Guide to Windsor, Eton, and Virginia Water: arranged in the most concise form, and embracing a description of the gold pantry, and the interior of the private apartments, with catalogue of the paintings in the state rooms of the royal residence, and explanatory references to the most attractive and picturesque scenery, and other objects of interest to visitors in the vicinities of Windsor and Eton. 50, 42, [4]pp adverts., engraved frontispiece, and 11 engraved plates. Additional blank leaves bound at the front and back. Original blind stamped and gilt lettered purple cloth. Spine darkened and with wear at the head, and corner tips. Owner's name on the inner front board
8vo. Windsor: W.F. Taylor & Son. c.1860. £30.00





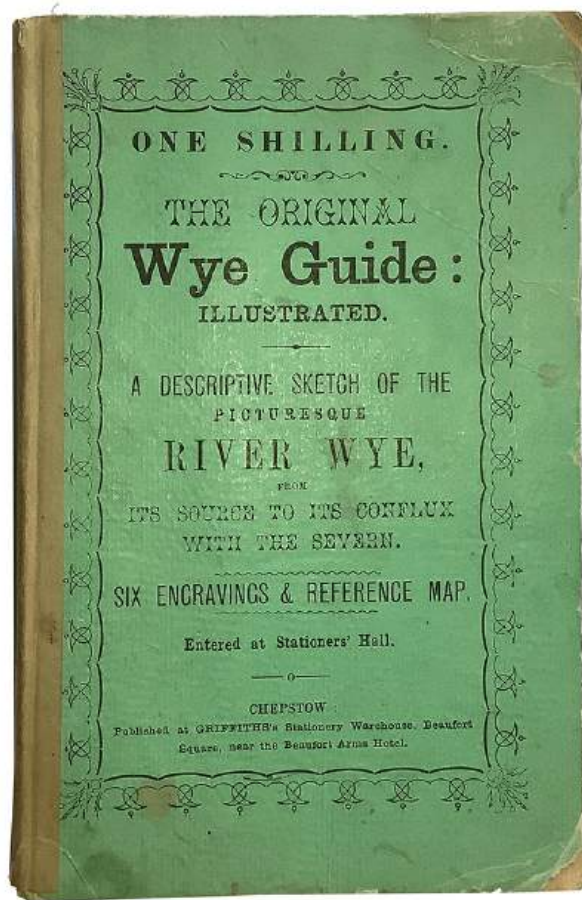
194. WORSBOROUGH. Wilkinson, Joseph. Worsborough: its Historical Associations and Rural Attractions. xiv, [2], 453, [1]p., *tinted frontispiece, 22 tinted plates, and 5 pedigrees*. Original gilt lettered and blind stamped brown cloth. Spine a little faded, and slightly worn at the head and tail. Inscribed from the author on the front-end-paper.
8vo. Farrington & Co. [1872].

£45.00



195. WROXETER. Wright, Thomas. Ruins of the Roman City of Uriconium. Fourth edition. 101, [3]pp adverts., *frontispiece, title-page vignette, 14 plates (one folding) at the end*. Original dark blue pebble grain limp cloth with paper label on the upper cover. Some light browning and occasional foxing. Covers a little rubbed. Owner's name dated Wroxeter 1865 at the head of the title-page.
small 8vo. Shrewsbury: J.O. Sandford, High Street. [1863].

£50.00



196. WYE VALLEY. The Original Wye Guide: Illustrated. Being a descriptive sketch of the Picturesque River Wye, from the source to its conflux with the River Severn. With notices of all places of interest to tourists in its vicinity. 80pp., *engraved frontispiece, 5 engraved plates and a folding map*. Original green glazed printed boards with later backstrip. Waterstain to the recto of the frontispiece, and top corners a little creased. Board corners chipped on the upper cover, and front-end-paper torn with loss.

12mo. Chepstow: Hannah Griffiths, Bookseller, and Stationer. 1886.
£45.00

~ This appears to be unrecorded in WorldCat.

197. YORK. York Illustrated. A series of engravings of public buildings, churches, the Minster, Bars, &c. with a short historical description. *Title-page, preliminary plate, and 38 engraved plates each with leaf of descriptive letterpress*. Some plates with an old waterstain tide mark, otherwise clean, and bound in contemporary dark red half morocco, with gilt spine, and all-edges-gilt. Inscription on the end-paper presenting the book to William Sedgwick from his Mama and sister Margaret, July 14th 1841 - a present at York. Boyne 83. 8vo. York. Blyth and Moore. 1839.
£95.00



~ A scarce collection of locally published plates, some from earlier sources, but also depicting scenes often overlooked in the more major works.