


ANTIQUE MAPS

ONLINE

+44(0)1548 830872

 Free UK Mainland Delivery

[View Cart](#)

[search](#)

freefind (<https://www.freefind.com>)

[Home \(index.html\)](#) [Maps](#) [Latest Stock \(antique-maps-latest.html\)](#) [Sea Charts \(charts.html\)](#)
[City Maps \(old-town-maps.html\)](#) [Map Services](#) [Index \(maps-index.html\)](#) [Prints & Paintings](#)

Antique Nautical Sea Charts

Our selection of antique nautical maps and charts from the 17th to the early 20th century.

See also our large collection of antique and vintage Admiralty sea charts ([vintage-antique-admiralty-charts.html](https://www.antique-maps-online.co.uk/vintage-antique-admiralty-charts.html))



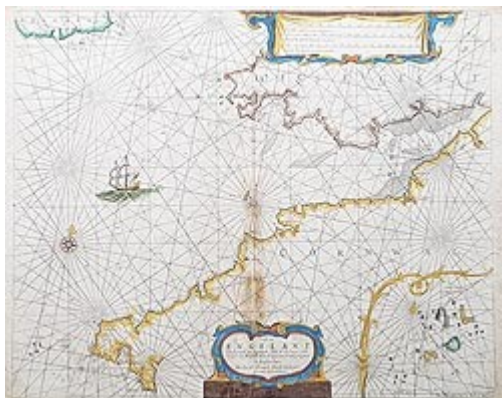
([vintage-antique-admiralty-charts.html](https://www.antique-maps-online.co.uk/vintage-antique-admiralty-charts.html))

View an episode from the BBC series Mapman featuring the Charts of Capt. Greenville Collins with Nicholas Crane (<https://youtu.be/3YsRL5MWv7E>).



(<https://youtu.be/3YsRL5MWv7E>)

Click on an image or [link](#) for more details or to purchase.



(<bristol-channel-theunisz-lootsman-3294.html>)

Bristol Channel Chart (<bristol-channel-theunisz-lootsman-3294.html>)

Jacob Theunisz (<bristol-channel-theunisz-lootsman-3295.html>)

c.1679

£595.00 Now £340.00



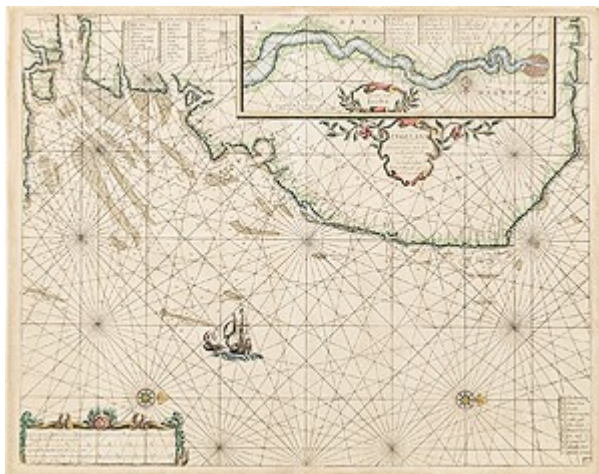
(<bristol-channel-jacobsz-3295.html>)

Bristol Channel (<bristol-channel-jacobsz-3295.html>)

Pieter Goos (<bristol-channel-jacobsz-3295.html>)

c.1650-85

£595.00 Now £340.00



([thames-chart-Theunisz-4623.html](https://www.antique-maps-online.co.uk/charts.html))

River Thames, London and North Sea Chart ([thames-chart-Theunisz-4623.html](https://www.antique-maps-online.co.uk/charts.html))

Jacob Theunisz

1668

£675.00



([bristol-channel-doncker-3307.html](https://www.antique-maps-online.co.uk/charts.html))

Bristol Channel ([bristol-channel-doncker-3307.html](https://www.antique-maps-online.co.uk/charts.html))

Hendrick Doncker ([bristol-channel-doncker-3307.html](https://www.antique-maps-online.co.uk/charts.html))

c. 1659-72

£545.00 Now £300.00



[\(english-channel-van-keulen-3305.html\)](#)

English Channel with Channel Islands Chart ([english-channel-van-keulen-3305.html](#))

Johannes Van Keulen ([english-channel-van-keulen-3305.html](#))

c.1681

£650.00 Now £395.00



[\(van-keulen-bristol-channel-3303.html\)](#)

Bristol Channel Chart ([van-keulen-bristol-channel-3303.html](#))

Johannes Van Keulen ([van-keulen-bristol-channel-3303.html](#))

c.1681

£695.00 Now £395.00



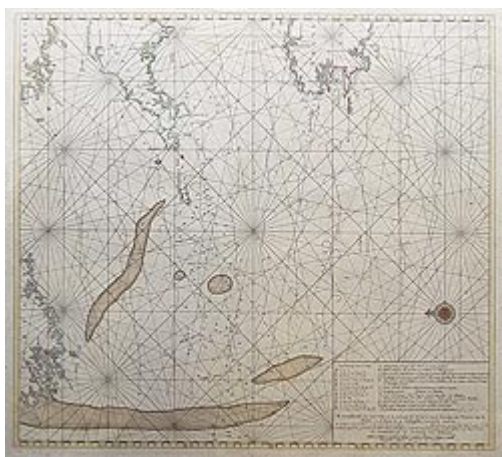
(chart-plymouth-collins-2759.html)

[Plymouth Sound and Salcombe \(chart-plymouth-collins-2759.html\)](http://chart-plymouth-collins-2759.html)

Capt. Greenville Collins

c.1693

£465.00



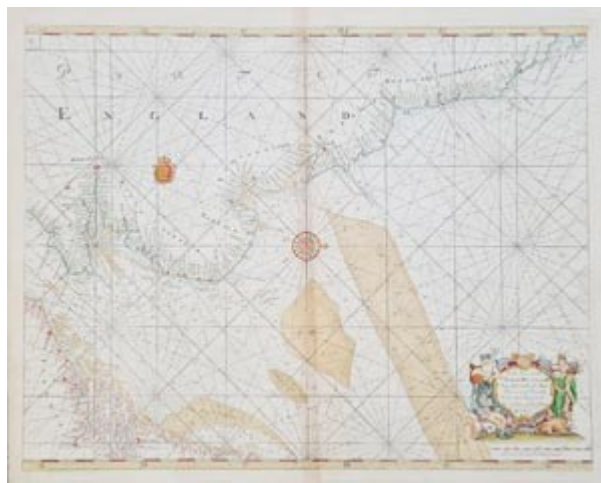
(van-keulen-english-channel-3306.html)

[English Channel \(van-keulen-english-channel-3306.html\)](http://van-keulen-english-channel-3306.html)

[Johannes Van Keulen \(van-keulen-english-channel-3306.html\)](http://van-keulen-english-channel-3306.html)

c.1650-85

£595.00 Now £295.00



[\(north-sea-collins-4177.html\)](#)

North Sea - English Channel ([north-sea-collins-4177.html](#))

Capt. Greenville Collins

c.1693

£325.00



[\(english-bristol-channel-3299.html\)](#)

English and Bristol Channel ([english-bristol-channel-3299.html](#)) Chart

Gustav Klint ([english-bristol-channel-3299.html](#))

1823

£595.00 Now £340.00



(IOW-spanish-armada-pine-4176.html)

Spanish Armada - Isle of Wight (IOW-spanish-armada-pine-4176.html)

John Pine

1739

£645.00

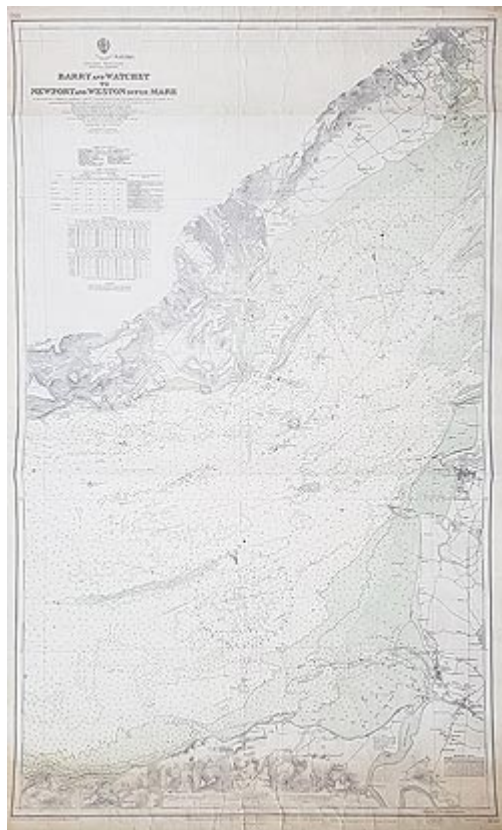


(english-channel-chart-3148.html)

English Channel Chart (english-channel-chart-3148.html)

R.W. Seale for Tindal and Rapin (english-channel-chart-3148.html) c.1744

£195.00



[\(bristol-channel-3247.html\)](#)

[Barry and Watchet, Newport and Weston Super Mare \(bristol-channel-3247.html\)](#)

[Admiralty Chart \(bristol-channel-3247.html\)](#) - Jackson, Law, Henderson Cary

1931-1950

£95.00



([port-ayas-kardash-road-4260.html](https://www.antique-maps-online.co.uk/charts.html))

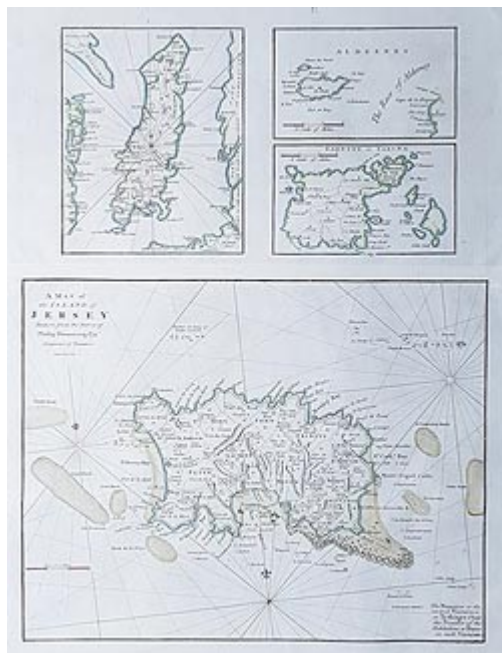
Port Ayas and Karadash Road

Lake Sevan, Armenia ([port-ayas-kardash-road-4260.html](https://www.antique-maps-online.co.uk/charts.html)).

John and Charles Walker

1858-1935

£55.00



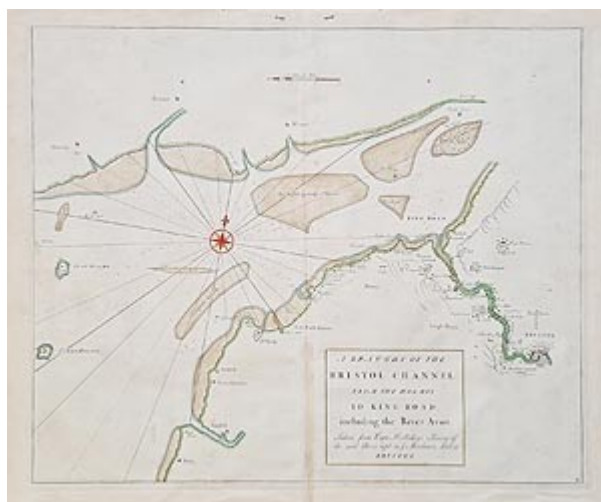
([channel-islands-2736.html](#))

Channel Islands and Isle of Man ([channel-islands-2736.html](#))

John Cary after Philip Dumaresq ([channel-islands-2736.html](#))

circa 1793

£195.00

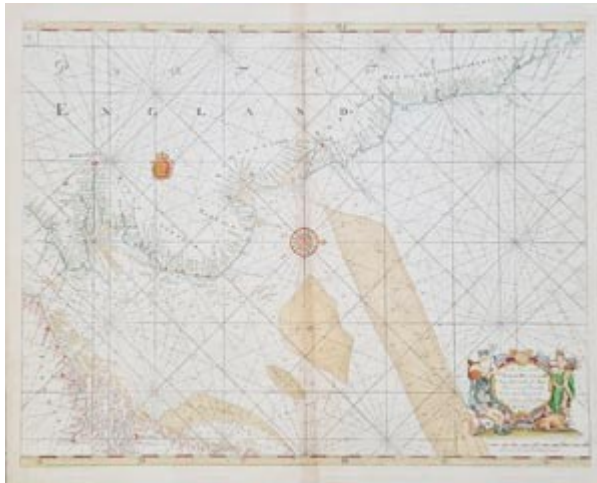


([bristol-channel-halley-4192.html](#))

Bristol Channel ([bristol-channel-halley-4192.html](#))

Edmond Halley and John Senex

C.1728
£325.00



[\(north-sea-collins-4177.html\)](#)

North Sea - English Channel (north-sea-collins-4177.html)

Capt. Greenville Collins

c.1693
£325.00

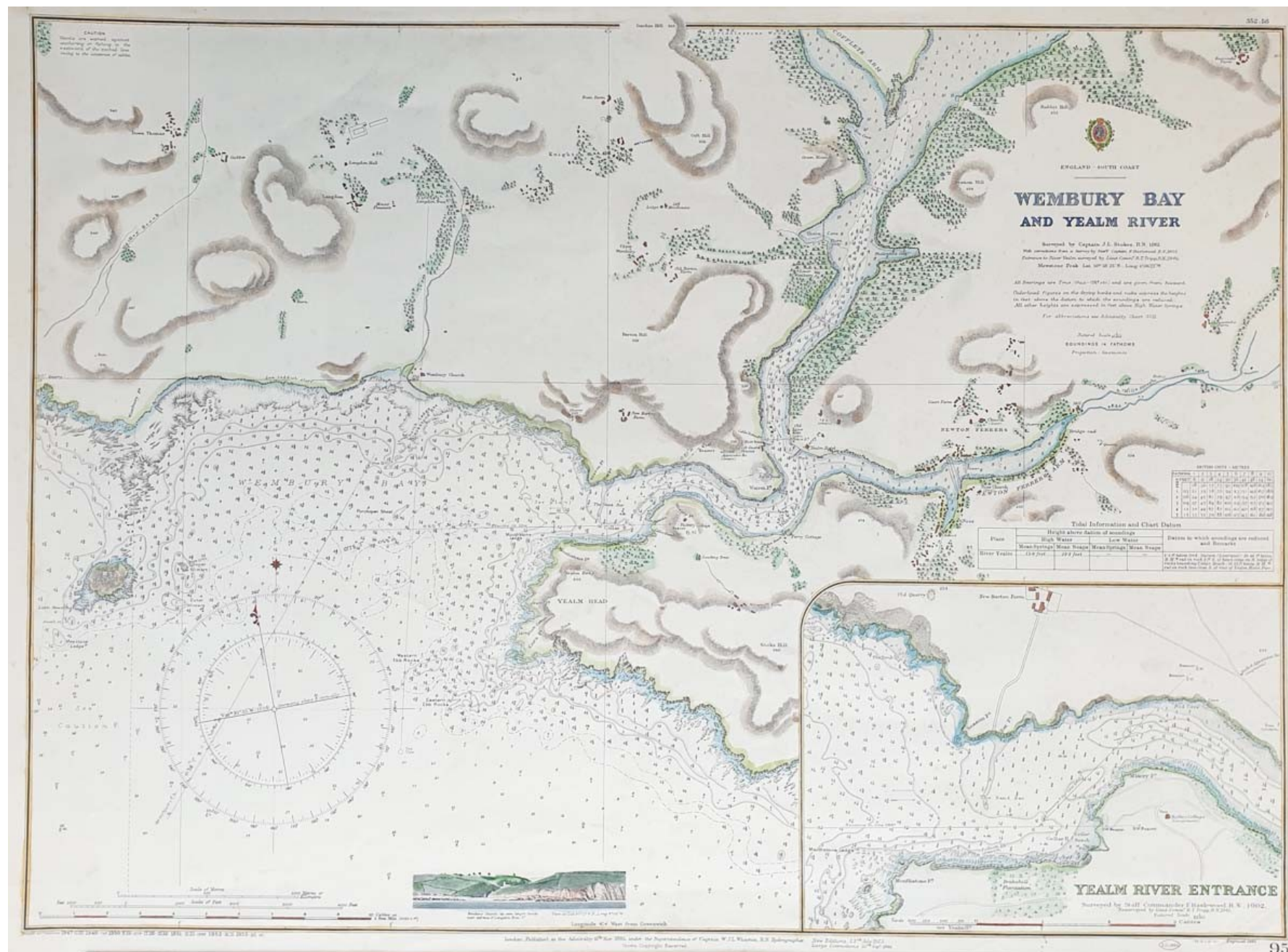


[\(alderney-chart-3398.html\)](#)

Alderney & Casquets (alderney-chart-3398.html)

Capt. Richards / Admiralty

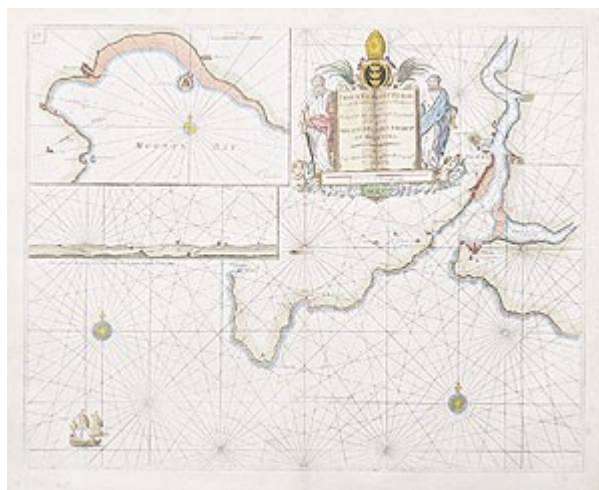
1865-1958
£195.00



(yealm-chart-2987.html)

River Yealm Chart (yealm-chart-2987.html)
 Capt. J. H. L. Wharton - Admiralty
 1861-1965

SOLD



([fowey-mounts-bay-collins-chart-3236.html](#))

Fowey and Mounts Bay Cornwall ([fowey-mounts-bay-collins-chart-3236.html](#))

Capt. Greenville Collins ([fowey-mounts-bay-collins-chart-3236.html](#))

c. 1693

£225.00 scarce



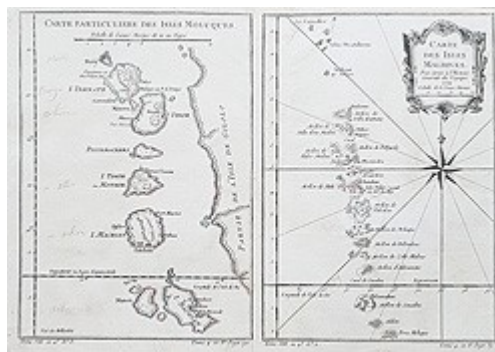
([north-russia-chart-1.htm](#))

Russia (North)

Carte du Detroit de Waigats ou de Nassau ([north-russia-chart-1.htm](#))

C.1765

£95.00



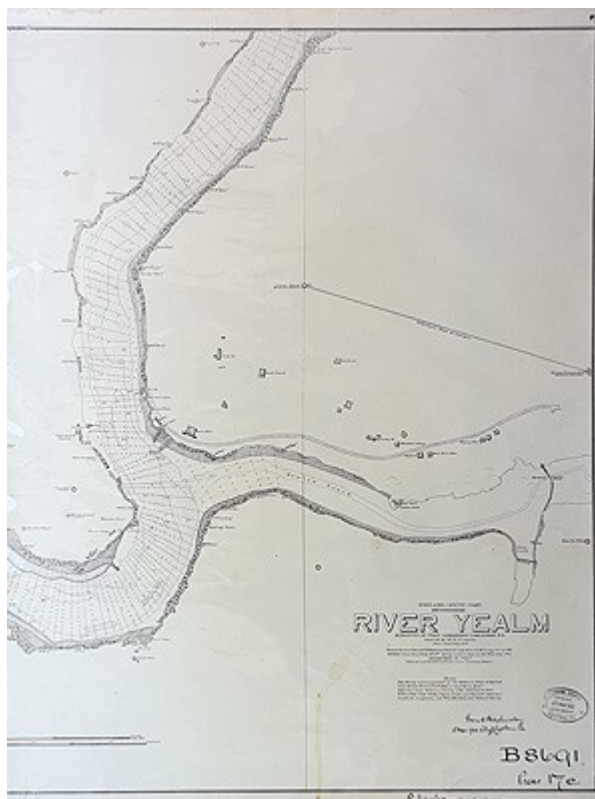
([maldives-maluka-islands-2062.html](https://www.antique-maps-online.co.uk/charts.html))

Maldives and Maluka Islands ([maldives-maluka-islands-2062.html](https://www.antique-maps-online.co.uk/charts.html))

Bellin

circa 1753

£120.00



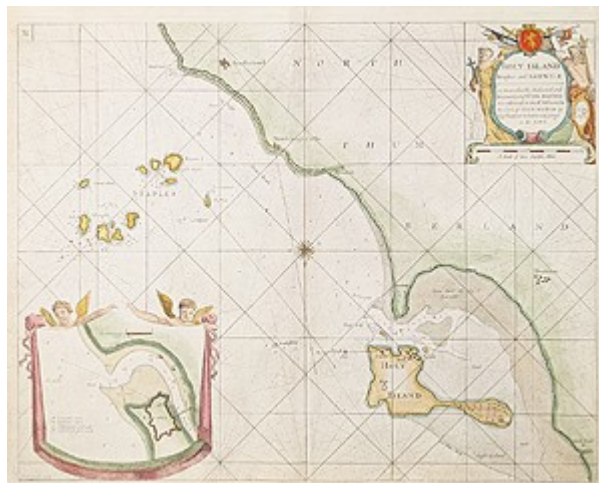
([river-yealm-3242.html](https://www.antique-maps-online.co.uk/charts.html))

River Yealm

Admiralty Chart ([river-yealm-3242.html](https://www.antique-maps-online.co.uk/charts.html))

1903-1960

£55.00



[_ \(holy-island-chart-collins-4629.html\)](https://www.antique-maps-online.co.uk/charts/holy-island-chart-collins-4629.html)

Holy Island or Lindisfarne ([holy-island-chart-collins-4629.html](https://www.antique-maps-online.co.uk/charts/holy-island-chart-collins-4629.html))

Capt. Greenville Collins

c.1693

£215.00



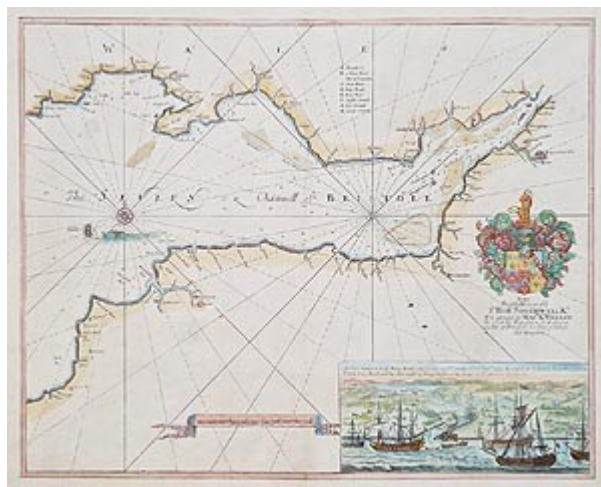
[_ \(lyhner-river-chart-3229.html\)](https://www.antique-maps-online.co.uk/charts/lyhner-river-chart-3229.html)

St. Germans or Lyhner River ([lyhner-river-chart-3229.html](https://www.antique-maps-online.co.uk/charts/lyhner-river-chart-3229.html))

Admiralty Chart ([lyhner-river-chart-3229.html](https://www.antique-maps-online.co.uk/charts/lyhner-river-chart-3229.html))

1959

£85.00



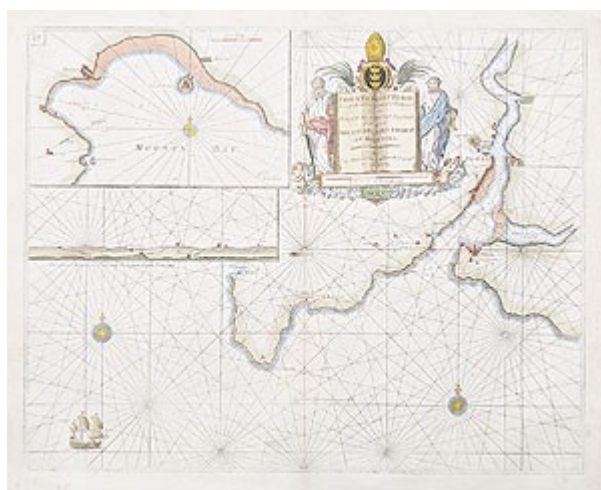
(bristol-channel-collins-4191.html)

Bristol Channel (bristol-channel-collins-4191.html)

Capt. Greenville Collins

c.1693

SOLD



(fowey-mounts-bay-collins-chart-3236.html)

Fowey and Mounts Bay Cornwall (fowey-mounts-bay-collins-chart-3236.html)

Capt. Greenville Collins (fowey-mounts-bay-collins-chart-3236.html)

c. 1693

£225.00 scarce



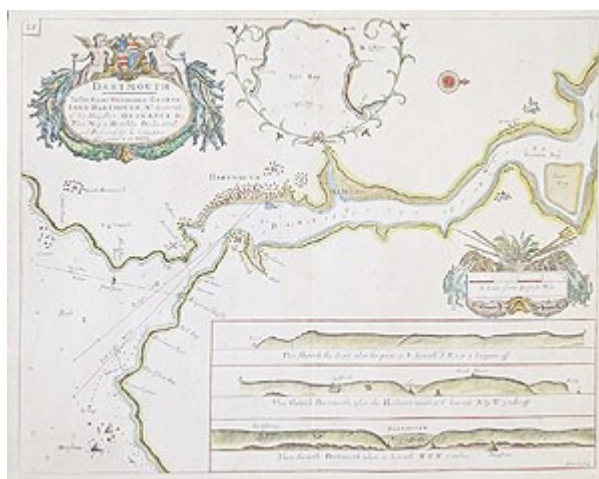
(chart-south-devon-collins-2922.html)

South Devon antique sea chart, Newton Ferrers to Exmouth (chart-south-devon-collins-2922.html)

Capt. Greenville Collins (chart-south-devon-collins-2922.html)

c.1693

SOLD



(dartmouth-chart-collins.htm)

Dartmouth

Capt. Greenville Collins (dartmouth-chart-collins.htm)

C.1693

SOLD

Antique sea charts and old nautical maps of the British Isles

Opening Hours:

Mon-Sat 10am-1.30pm, 2.30-5.30pm

Wed 10am-1.30pm

© Alpha Websites

 Free UK Mainland [Delivery \(delivery.html\)](#)***Devonshire Fine Art**

9 Church Street

Modbury

Devon PL21 0QW. UK

01548 830872

contact@antique-maps-online.co.uk ([mailto:contact@antique-maps-online.co.uk?body=Thank you for contacting us. Please note, we cannot provide valuations, appraisals or identifications. Feel free to type any other message below.](mailto:contact@antique-maps-online.co.uk?body=Thank+you+for+contacting+us.+Please+note,+we+cannot+provide+valuations,+appraisals+or+identifications.+Feel+free+to+type+any+other+message+below.))

[Contact us \(contact.html\)](#)[FAQs \(questions.html\)](#)[Links \(links.html\)](#)[Site Map \(site-map.html\)](#)[Terms and Returns \(terms.html\)](#)[Privacy & Cookies \(privacy.html\)](#) [Delivery \(delivery.html\)](#)

Join our mailing list

[Sign up for newsletters and updates here \(mailto:contact@antique-maps-online.co.uk?subject=Maps Newsletter&body=Please include your full name \(compulsory\) and any areas of interest \(optional\). We WILL NOT share your details \)](mailto:contact@antique-maps-online.co.uk?subject=Maps+Newsletter&body=Please+include+your+full+name+(compulsory)+and+any+areas+of+interest+(optional).+We+WILL+NOT+share+your+details)



